

THE 2020 GUIDE TO LA COUNTY CITIES

COMMUNITY PROFILES

DEMOGRAPHICS • NUMBERS • PUBLIC INFORMATION



*A comprehensive source of facts and statistics about the people,
places and governments of 88 vital communities.*

Published by  **CIVIC**
Publications Inc.

ADVERTISING SUPPLEMENT TO THE LOS ANGELES TIMES
AND THE SOUTHERN CALIFORNIA NEWSPAPER GROUP
This supplement did not involve the editorial staff of the Los Angeles Times
or the Southern California Newspaper Group.

What is the Purpose of Government?

One of my professors in graduate school once asked us, "What do you think is the purpose of government?"

I was eager to hear the responses of some of my classmates because many were city managers and city department heads. Some said "public safety," and others said "infrastructure," "clean water," "sanitation," etc.



But as I contemplated their answers, I realized they weren't actually answering the question. They were listing some of the responsibilities of government, but not its purpose. What the professor wanted was a textbook answer... an answer that would encapsulate the entire meaning of the word "purpose."

I confidently raised my hand and said, "The purpose of government is to provide goods and services that the private sector can't or shouldn't provide and to prevent free riders." He said, "That is absolutely correct Mr. Lancaster!"

Now I don't want to mislead you in thinking that I came up with this answer all on my own. I had read it the night before from a public policy book authored by this same professor. Clearly my answer indicated who actually had read his book (me) and who hadn't (my classmates). All right, enough with my self-aggrandizement.

Let's consider why government is in a better position to provide certain services than the private sector is.

- The first example is public transportation. You've seen buses and light rail operating throughout Los Angeles County – public transportation is made possible only because it is heavily subsidized by taxpayers. If it weren't, the cost to ride public transportation would be astronomical. The private sector is not in a financial position to provide this service because fares would need to be so high to fund it that few, if any, would be able to afford to ride.
- The second example is public safety. Because government has the ability to tax everyone, all have equal access to police, fire and paramedic services funded by tax dollars. Could you imagine if public safety was funded like health insurance is? You would only receive the service if you were insured. So government's ability to tax everyone eliminates what we call "free riders" – those who would take advantage of a public service (public safety, roads and highways) and not pay for it.

Since my days at graduate school, I have worked for a state senator and have served as mayor of my community. In doing so, I've learned much about the purpose of government. I think the late economist Milton Friedman summed up perfectly the purpose and fundamental role of government when he said, "Government should maintain law, order, and policy to prevent coercion; preserve the peace and provide for national defense; adjudicate disputes and enforce contracts voluntarily entered into; define the meaning of property rights...provide [for] a monetary framework; foster competitive markets and overcome technical monopolies; and address neighborhood effects which are actions affecting others (e.g., pollution)...."

I think we can agree that government plays a vital and important role for each of us. In its absence, or when it is deficient, communities will likely degrade into chaos as we have recently witnessed.

Best wishes,

Christopher W. Lancaster, Publisher



CONTENTS

2	FROM THE PUBLISHER
4	LOS ANGELES COUNTY MAP
5	LOS ANGELES COUNTY BY THE NUMBERS
6	STATE, FEDERAL & LOS ANGELES COUNTY OFFICIALS
10	LOS ANGELES COUNTY BOARD OF SUPERVISORS
11	CITY OF INDUSTRY
16	SOUTHERN CALIFORNIA PARTNERSHIP FOR JOBS
18	LOS ANGELES COUNTY METROPOLITAN TRANSPORTATION AUTHORITY
22	LOS ANGELES COUNTY ASSESSOR
24	WIPES CLOG PIPES
25	WATER QUALITY AUTHORITY
28	MONROVIA UNIFIED SCHOOL DISTRICT
30	LOS ANGELES HISTORY
32	UNINCORPORATED AREAS OF LOS ANGELES COUNTY
42	A GUIDE TO YOUR SEWER SYSTEM
60	NO DRUGS DOWN THE DRAIN
61	PROMOTE YOUR MESSAGE
64	STOP WASTING FUEL
68	KEEP IT CLEAN
83	BLACKWATER HEALTHCARE
84	VALLEY VISTA SERVICES

COMMUNITY PROFILES

Publisher Chris Lancaster
Editor Elizabeth Smilor
Art Director Christie Robinson

Community Profiles, A Guide to L.A. County Cities is a special advertising supplement to the Los Angeles Times and the Southern California Newspaper Group, published by Civic Publications, Inc. This supplement did not involve the editorial staff of the Los Angeles Times or the Southern California Newspaper Group.

To provide information or comments about your city, or to place an ad in next year's publication, please email chris.lancaster@civicpub.com.

Copyright Civic Publications, Inc. 2020

AGOURA HILLS	33	LANCASTER	57
ALHAMBRA	33	LAWNDALE	57
ARCADIA	34	LOMITA	58
ARTESIA	34	LONG BEACH	58
AVALON	35	LOS ANGELES	59
AZUSA	35	LYNWOOD	61
BALDWIN PARK	36	MALIBU	62
BELL	36	MANHATTAN BEACH	62
BELL GARDENS	37	MAYWOOD	63
BELLFLOWER	37	MONROVIA	63
BEVERLY HILLS	38	MONTEBELLO	65
BRADBURY	38	MONTEREY PARK	65
BURBANK	39	NORWALK	66
CALABASAS	39	PALMDALE	66
CARSON	40	PALOS VERDES ESTATES	67
CERRITOS	40	PARAMOUNT	67
CIAREMONT	41	PASADENA	69
COMMERCE	41	PICO RIVERA	69
COMPTON	44	POMONA	70
COVINA	44	RANCHO PALOS VERDES	70
CUDAHY	45	REDONDO BEACH	71
CULVER CITY	45	ROLLING HILLS	71
DIAMOND BAR	46	ROLLING HILLS ESTATES	72
DOWNEY	46	ROSEMEAD	72
DUARTE	47	SAN DIMAS	73
EL MONTE	47	SAN FERNANDO	73
EL SEGUNDO	48	SAN GABRIEL	74
GARDENA	48	SAN MARINO	74
GLENDALE	49	SANTA CLARITA	75
GLENORA	49	SANTA FE SPRINGS	75
HAWAIIAN GARDENS	50	SANTA MONICA	76
HAWTHORNE	50	SIERRA MADRE	76
HERMOSA BEACH	51	SIGNAL HILL	77
HIDDEN HILLS	51	SOUTH EL MONTE	77
HUNTINGTON PARK	52	SOUTH GATE	78
INDUSTRY	52	SOUTH PASADENA	78
INGLEWOOD	53	TEMPLE CITY	79
IRVINDALE	53	TORRANCE	79
LA CAÑADA FLINTRIDGE	54	VERNON	80
LA HABRA HEIGHTS	54	WALNUT	80
LA MIRADA	55	WEST COVINA	81
LA PUENTE	55	WEST HOLLYWOOD	81
LA VERNE	56	WESTLAKE VILLAGE	82
LAKEWOOD	56	WHITTIER	82

FIND US ONLINE AT
www.civicpubs.org
CLICK ON PORTFOLIO



This is a detailed map of Los Angeles County, California. The map shows the county's boundaries and its various cities and communities, each color-coded. Major highways are shown in red and labeled with their numbers. The map also includes the surrounding counties: Kern to the north, Ventura to the west, San Bernardino to the east, and Orange to the south. The Pacific Ocean is to the west, and Santa Catalina Island is shown in an inset map in the bottom left corner. The map is credited to RCR Graphic Design and Civic Publications, Inc. 2020.

LOS ANGELES COUNTY BY THE NUMBERS



Population..... 10,283,729
 Median Age (Years)36.0
 Hispanic..... 48.4%
 White 26.5%
 Asian 14.3%
 Black 7.9%
 American Indian 0.2%
 All Other 2.7%

Number
 of Households..... 3,338,658
 Average
 Household Size:..... 3.0
 Median Household
 Income \$61,015
 Number of
 Housing Units..... 3,546,863
 Homeownership Rate ... 45.9%

Median Existing
 Home Sales Price\$597,500
 Number of Jobs 4,767,204
 Average Salary
 Per Job \$66,037
 K-12 Public School
 Student Enrollment... 1,482,258

SOURCE: SCAG - DATA PRIOR TO COVID-19

Federal & LA County Officials



PRESIDENT

Donald Trump
The White House
Washington, D.C. 20500
(202) 456-1414



VICE PRESIDENT

Mike Pence
Old Executive Office Building
Washington, D.C. 20501
(202) 456-2326

U.S. Senate



Dianne Feinstein
SH-331 Hart
Senate Office Bldg.
Washington, D.C. 20510
(202) 224-3841



Kamala Harris
SH-112 Hart
Senate Office Bldg.
Washington, D.C. 20510
(202) 224-3553

House of Representatives



23RD DISTRICT
Kevin McCarthy
4100 Empire Drive
Suite 150
Bakersfield, CA 93309
(661) 327-3611



27TH DISTRICT
Judy Chu
527 S. Lake Ave.
Suite 250
Pasadena, CA 91101
(626) 304-0110



30TH DISTRICT
Brad Sherman
5000 Van Nuys Blvd.
Suite 420
Sherman Oaks, CA 91403
(818) 501-9200



25TH DISTRICT
Mike Garcia
1008 West Avenue M14
Suite E
Palmdale, CA 93551
(661) 839-0532



28TH DISTRICT
Adam Schiff
245 East Olive Ave.
#200
Burbank, CA 91502
(818) 450-2900



32ND DISTRICT
Grace F. Napolitano
4401 Santa Anita Ave.
#201
El Monte, CA 91731
(626) 350-1050



26TH DISTRICT
Julia Brownley
223 E. Thousand Oaks Blvd.
Suite 220
Thousand Oaks, CA 91360
(805) 379-1779



29TH DISTRICT
Tony Cardenas
9612 Van Nuys Blvd.
Suite 201
Panorama City, CA 91402
(818) 221-3718



33RD DISTRICT
Ted Lieu
1600 Rosecrans Ave.
4th Floor
Manhattan Beach
CA 90266
(310) 321-7664



When Spanish explorers first entered the area now known as Hollywood, Native Americans were living in the canyons of the Santa Monica Mountains. Before long, the Indians had been moved to missions and the land which Hollywood now occupies was divided in two by the Spanish Government. Acreage to the west became part of Rancho La Brea and settlements to the East became Rancho Los Feliz.

House of Representatives



34TH DISTRICT
Jimmy Gomez
350 South Bixel St.
Suite 120
Los Angeles, CA 90017
(213) 481-1425



38TH DISTRICT
Linda Sánchez
12440 E. Imperial Hwy.
#140
Norwalk, CA 90650
(562) 860-5050



43RD DISTRICT
Maxine Waters
10124 S. Broadway
Suite 1
Los Angeles, CA 90003
(323) 757-8900



35TH DISTRICT
Norma Torres
3200 Inland Empire Blvd.
Suite 200B
Ontario, CA 91764
(909) 481-6474



39TH DISTRICT
Gil Cisneros
431 Cannon HOB
Washington, DC 20515
(202) 225-4111



44TH DISTRICT
Nanette Diaz Barragan
302 W. Fifth St.
Suite 201
San Pedro, CA 90731
(310) 831-1799



37TH DISTRICT
Karen Bass
4929 Wilshire Blvd.
Suite 650
Los Angeles, CA 90010
(323) 965-1422



40TH DISTRICT
Lucille Roybal-Allard
500 Citadel Drive
Suite 320
Commerce, CA 90040
(323) 721-8790



47TH DISTRICT
Alan Lowenthal
100 W. Broadway
Suite 600
Long Beach, CA 90802
(562) 436-3828

Los Angeles County Officials



SHERIFF
Alex Villanueva
L. A. County Sheriff
Headquarters - Hall of Justice
211 W. Temple Street
Los Angeles, CA 90012
(213) 229-1700



DISTRICT ATTORNEY
Jackie Lacey
Los Angeles County
District Attorney's Office
211 West Temple St.
Suite 1200
Los Angeles, CA 90012
(213) 974-3512



ASSESSOR
Jeffrey Prang
500 West Temple St.,
Room 225
Los Angeles, CA 90012
(213) 974-3211

Board of Supervisors

Kenneth Hahn
Hall of Administration
500 West Temple St.
Los Angeles, CA 90012


DISTRICT 1
Hilda L. Solis
Room 856
(213) 974-4111

DISTRICT 2
Mark Ridley-Thomas
Room 866
(213) 974-2222

DISTRICT 3
Sheila Kuehl
Room 821
(213) 974-3333

DISTRICT 4
Janice Hahn
Room 822
(213) 974-4444

DISTRICT 5
Kathryn Barger
Room 869
(213) 974-5555



Historic Olvera Street started out as a short lane called Wine Street. In 1877, the street was extended and its name changed to Olvera Street in honor of Agustin Olvera, who owned a home at the end of the street across from the Plaza. He was the first county judge of Los Angeles.

State Officials for LA County



GOVERNOR

Gavin Newsom
1st Floor State Capitol
Sacramento, CA 95814
(916) 445-2841
300 S. Spring St., 16th Floor
Los Angeles, CA 90013
(213) 897-0322



LIEUTENANT GOVERNOR

Eleni Kounalakis
State Capitol Room 1114
Sacramento, CA 95814
(916) 445-8994
300 South Spring St., Ste. 12702
Los Angeles, CA 90013
(213) 897-7086



TREASURER

Fiona Ma
P.O. Box 942809
915 Capitol Mall C-15
Sacramento, CA 94209
(916) 653-2995
300 S. Spring St., Ste. 8500
Los Angeles, CA 90013
(213) 620-4467



ATTORNEY GENERAL

Xavier Becerra
Attorney General's Office
California Department
of Justice
P.O. Box 944255
Sacramento, CA 94244
(800) 952-5225



BOARD OF EQUALIZATION

Ted Gaines
450 N. Street
P.O. Box 942879
Sacramento, CA 94279-0080
(916) 322-2270
(661) 723-8469



SECRETARY OF STATE

Alex Padilla
1500 11th Street
Sacramento, CA 95814
(916) 653-6814



INSURANCE COMMISSIONER

Ricardo Lara
300 Capitol Mall #1700
Sacramento, CA 95814
(916) 492-3500
(800) 927-4357
www.insurance.ca.gov



BOARD OF EQUALIZATION

Third District
Antonio Vazquez
450 N. Street
P.O. Box 942879
Sacramento, CA 94279-0080
(916) 322-2270
(310) 297-5201



CONTROLLER

Betty T. Yee
300 Capitol Mall, Ste. 1850
Sacramento, CA 95814
(916) 445-2636
Los Angeles
888 S. Figueroa, Ste. 2050
Los Angeles, CA 90017
(213) 833-6010



SUPERINTENDENT OF PUBLIC INSTRUCTION

Tony Thurmond
1430 N Street
Sacramento, CA 95814
(916) 319-0800



In 1841, the history of Los Angeles' first census shows a population of 141.



**SENATE PRESIDENT
PRO TEMPORE**

39th District

Toni G. Atkins
State Capitol, Room 205
Sacramento, CA 95814-4900
(916) 651-4039

State Senate

18th District

Robert Hertzberg
6150 Van Nuys Blvd.
Suite 400
Van Nuys, CA 91401
(818) 901-5588

20th District

Connie M. Leyva
101 W. Mission Boulevard
Suite 111
Pomona, CA 91766
(909) 469-1110

21st District

Scott Wilk
848 W. Lancaster Blvd.
Suite 101
Lancaster, CA 93534
(661) 729-6232

22nd District

Susan Rubio
100 S. Vincent Avenue
Suite 401
West Covina, CA 91790
(626) 430-2499

23rd District

Mike Morrell
10350 Commerce Center Drive
Suite A-220
Rancho Cucamonga, CA 91730
(909) 919-7731

25th District

Anthony Portantino
116 E. Broadway Street
Suite 204
Glendale, CA 91205
(818) 409-0400

26th District

Ben Allen
2512 Artesia Blvd.
Suite 320
Redondo Beach, CA 90278
(310) 318-6994

27th District

Henry I. Stern
5016 N. Parkway Calabasas
Suite 222
Calabasas, CA 91302
(818) 876-3352

29th District

Ling Ling Chang
1800 E. Lambert Road
Suite 150
Brea, CA 92821
(714) 671-9474

30th District

Holly Mitchell
700 Exposition Park Drive
Los Angeles, CA 90037
(213) 745-6656

32nd District

Bob Archuleta
12501 Imperial Highway
Suite 110
Norwalk, CA 90650
(562) 406-1001

33rd District

Gena Gonzalez
3939 Atlantic Avenue
Suite 107
Long Beach, CA 90807
(562) 256-7921

34th District

Thomas J. Umberg
1000 East Santa Ana Boulevard
Suite 220B
Santa Ana, CA 92701
(714) 558-3785

35th District

Steven Bradford
One Manchester Blvd.
Suite 600
Inglewood, CA 90301
(310) 412-6120



**SPEAKER OF THE ASSEMBLY
63rd District**

Anthony Rendon
California State Assembly
State Capitol, Room 219
Sacramento, CA 95814
(916) 319-2063

State Assembly

36th District

Tom Lackey
California State Assembly
State Capitol, Room 2174
Sacramento, CA 95814
(916) 319-2036

38th District

Christy Smith
California State Assembly
State Capitol, Room 2158
Sacramento, CA 95814
(916) 319-2038

39th District

Luz M. Rivas
California State Assembly
State Capitol, Room 2160
Sacramento, CA 95814
(916) 319-2039

41st District

Chris Holden
California State Assembly
State Capitol, Room 5132
Sacramento, CA 95814
(916) 319-2041

43rd District

Laura Friedman
California State Assembly
State Capitol, Room 2137
Sacramento, CA 95814
(916) 319-2043

44th District

Jacqui Irwin
California State Assembly
State Capitol, Room 5119
Sacramento, CA 95814
(916) 319-2044

45th District

Jesse Gabriel
California State Assembly
State Capitol, Room 4139
Sacramento, CA 95814
(916) 319-2045

46th District

Adrin Nazarian
California State Assembly
State Capitol, Room 4146
Sacramento, CA 95814
(916) 319-2046

48th District

Blanca Rubio
California State Assembly
State Capitol, Room 5175
Sacramento, CA 95814
(916) 319-2048

49th District

Ed Chau
California State Assembly
State Capitol, Room 5016
Sacramento, CA 95814
(916) 319-2049

50th District

Richard Bloom
California State Assembly
State Capitol, Room 2003
Sacramento, CA 95814
(916) 319-2050

51st District

Wendy Carillo
California State Assembly
State Capitol, Room 4167
Sacramento, CA 95814
(916) 319-2051

52nd District

Freddie Rodriguez
California State Assembly
State Capitol, Room 2188
Sacramento, CA 95814
(916) 319-2052

53rd District

Miguel Santiago
California State Assembly
State Capitol, Room 6027
Sacramento, CA 95814
(916) 319-2053

54th District

Sydney Kamlager
California State Assembly
State Capitol, Room 4015
Sacramento, CA 95814
(916) 319-2054

55th District

Phillip Chen
California State Assembly
State Capitol, Room 4177
Sacramento, CA 95814
(916) 319-2055

57th District

Ian C. Calderon
California State Assembly
State Capitol, Room 319
Sacramento, CA 95814
(916) 319-2057

58th District

Cristina Garcia
California State Assembly
State Capitol, Room 2013
Sacramento, CA 95814
(916) 319-2058

59th District

Reginald Byron Jones-Sawyer, Sr.
California State Assembly
State Capitol, Room 2117
Sacramento, CA 95814
(916) 319-2059

62nd District

Autumn Burke
California State Assembly
State Capitol, Room 5150
Sacramento, CA 95814
(916) 319-2062

64th District

Mike Gipson
California State Assembly
State Capitol, Room 3173
Sacramento, CA 95814
(916) 319-2064

66th District

Al Muratsuchi
California State Assembly
State Capitol, Room 2179
Sacramento, CA 95814
(916) 319-2066

70th District

Patrick O'Donnell
California State Assembly
State Capitol, Room 4001
Sacramento, CA 95814
(916) 319-2070



County of Los Angeles Board of Supervisors Mark Ridley-Thomas, Sheila Kuehl, Kathryn Barger, Hilda L. Solis, and Janice Hahn.

The Board of Supervisors is the governing body of the County of Los Angeles, a charter county. As such, it has the unique function of serving as the executive and legislative head of the largest and most complex county government in the United States. The civil service staff within County departments and agencies works to meet the needs of more than 10 million people.



www.bos.lacounty.gov

FIRST DISTRICT – HILDA L. SOLIS

East Los Angeles Office: (323) 881-4601
Southeast Los Angeles Office: (323) 826-6370
Hall of Administration Office: (213) 974-4111
San Gabriel Valley Office: (626) 350-4500
East San Gabriel Valley Office: (909) 593-3661

SECOND DISTRICT – MARK RIDLEY-THOMAS

Downtown Office: (213) 974-2222
Exposition Park Office: (213) 741-9292
Florence-Firestone Office: (213) 974-1645
Lenoxn Office: (310) 680-8601

THIRD DISTRICT – SHEILA KUEHL

Downtown Office: (213) 974-3333
West/Metro Los Angeles: (310) 231-1170
Van Nuys District Office: (818) 901-3831
Calabasas District Office: (818) 880-9416

FOURTH DISTRICT – JANICE HAHN

Downtown Office: (213) 974-4444
Norwalk Field Office: (562) 807-7350
Bellflower Field Office: (562) 804-8208
Long Beach / Signal Hill Field Office: (562) 256-1920
San Pedro Field Office: (310) 519-6021
Torrance Field Office: (310) 222-3015

FIFTH DISTRICT – KATHRYN BARGER

Downtown Office: (213) 974-5555
Antelope Valley Office: (661) 726-3600
San Gabriel Valley Office: (626) 356-5407
East San Gabriel Valley Office: (909) 394-2264
Santa Clarita Valley Office: (661) 287-3657
San Fernando Valley Office: (818) 993-5170



**CITY OF INDUSTRY
Named A Top Business
Friendly City in LA County!***

INDUSTRY WORKS...

...so that your business can too.

The City of Industry is a City designed for business. Come see why over 3000 businesses make City of Industry work for them.

NO Business License Fees

NO Manufacturing Fees

NO Utility Fees

NO Hour Restrictions for Operation

LEARN MORE AT

www.CITYOFINDUSTRY.org
www.INDUSTRYBUSINESSCOUNCIL.org

*Based on the 2019 BizFed Los Angeles Pulse Poll Conducted by Employers Group



City of Industry Mayor Cory Moss, right, along with Industry Business Council Executive Director Joanne McClaskey.



Mayor Cory Moss, the city's first female mayor, addresses community and business leaders at the State of the City luncheon.

CITY OF INDUSTRY *Has Clear Vision for the Future*

By Elizabeth Smilor

The City of Industry is looking to the future by honoring its past.

"Our city was envisioned as a city to foster business. It was clear then and it is clear now," said Mayor Cory Moss in her State of the City address. "Today, we are home to over 3,000 businesses. Our successful businesses continue to provide an economic boon for our region. As these businesses flourish, they directly create over 67,000 jobs and support over 209,000 jobs in L.A. County."

The City of Industry, which was founded in 1957, is steadfastly focused on creating, supporting and improving jobs, enterprise and regional infrastructure. In 2019, the city was recognized by BizFed (Los Angeles County Business Federation) as one of the top two locations to do business in Los Angeles County.

"All we have to do is look to 2019 to be excited about 2020," said City Councilmember Mark Radecki. "We are moving forward at a good pace."

At the State of the City event in January, Moss and other city leaders pointed to several completed and ongoing projects. The city has successfully advocated for improvements to the SR-57/SR-60 freeway confluence,

which is the worst truck bottleneck in California and the fourth worst in the nation. City Manager Troy Helling said they will continue to work with the City of Diamond Bar, representatives in Washington D.C. and other agencies to improve the chokepoint.

Another ongoing project to improve traffic flow in the city is the addition of grade separations at the city's eight rail-roadway crossings. Five have been completed and two more are under way. The city is working with ACE (Alameda Corridor-East Project) to put roadways under or over rail lines to improve traffic and freight flow, and prevent accidents.

City leaders took a big step toward honoring the region's past with a historic joint partnership between the City of Industry and the cities of Diamond Bar and Chino Hills to preserve the 2,500-acre Tres Hermanos Ranch.

[See City of Industry, Page 14]

"Our city was envisioned as a city to foster business Today, we are home to over 3,000 businesses. Our successful businesses continue to provide an economic boon for our region."

Cory Moss
Mayor, City of Industry



Above, City of Industry leaders at the State of the City event. From left: IBC Board Member Clem Calvillo, Mayor Pro-Tem Catherine Marcucci, Councilmember Newell Ruggles, Industry Business Council Board of Directors President Dean Yamagata, Haddick's Towing Co-Owner Bonnie Welch, Mayor Cory Moss, IBC Executive Director Joanne McClaskey, IBC Director David M. Perez, and Councilmember Mark Radecki. At right, Majestic Realty Co. senior vice presidents at the event, from left: Mike Roski, Hank Darnell, Terry Baker and Kent Valley.

[City of Industry, from Page 13]

The city continues to support regional resources, including the Industry Sheriff's Youth Activities League (YAL), the Industry Hills Charity Pro Rodeo, Delhaven Community Center and the Workman & Temple Family Homestead Museum.

"The city today continues the proud tradition of supporting these programs of generosity, awareness and assistance," said Moss. "These opportunities allow our businesses to give back, which has proven to be an essential part of successful businesses."

"It is important that we understand the businesses in our communities, learn what they want and deliver it."

Joanne McClaskey
IBC Executive Director

Supporting businesses is precisely the purpose of the Industry Business Council (IBC), a non-profit professional business organization created to foster a business-friendly community. IBC Executive Director Joanne McClaskey spoke about the importance of understanding the types of businesses in the city to better serve their needs. The group plans to conduct an intensive study of business demographics in 2020.

"It is important that we understand the businesses in our communities, learn what they want and deliver it," McClaskey said.



Kent Valley, executive vice president of Majestic Realty, appreciates all that IBC does. Majestic Realty will be adding three industrial warehouse and e-commerce buildings near the 57/60 interchange.



Troy Helling
Industry City Manager

"The Industry Business Council with the support of the city does a lot to support industries through their Sacramento lobbyists," Valley said. "We look forward to developing more facilities in the City of Industry in the future."

City Manager Helling pointed to the addition of another business in the city: a new Penske Volvo and Jaguar dealership.



The City of Industry has worked closely with ACE (Alameda Corridor-East Project) to put roadways under or over rail lines. Above is a rendering of the Fullerton Road grade separation, which is scheduled for completion in 2023. At right, the South Grand Avenue westbound clip on ramp has been completed. The City of Industry continues to work with Caltrans and neighboring cities to improve traffic flow at the SR-57/SR-60 freeway confluence.



"As with any major project, the timeline is always longer than we hoped, but I believe that the wait for this dealership will be well worth it," he said. "As city

"Our business community is the cornerstone of everything we do here in the City of Industry."

Troy Helling
Industry City Manager

manager, I remain focused on our commitment to business. Our business community is the cornerstone of everything we do here in the City of Industry."

Dean Yamagata, president of the IBC Board of Directors, reiterated the importance of the IBC's work with the city and its businesses.

"We have an energized board ready to facilitate communication between the city and businesses," he said. "We hope to further our business friendly mission."

This support of business is grounded in the City of Industry's history.


"We are a city of humble beginnings that has overcome much to become an economic hub of the San Gabriel Valley, creating an environment for businesses to thrive," Moss said, looking back at past leaders. At the event former Mayor David Perez, who served from 2001-2012, was honored with a commemorative coin.

"That was special," said his nephew and IBC Director David M. Perez. "The city is well-positioned for the future, but it's important to respect our past as we look to the future."



City Mourns Loss of a Legend

Former City of Industry Mayor David Perez died on Feb. 10 following a long illness. He was 74. Though he left the post in 2012, he was still known as "Mayor Dave" around the city.



"He was one of the city's giants," said current Mayor Cory Moss. "He was a very dear friend and mentor, and he will always be remembered as a devoted civic leader who thought in terms of tomorrow." It was not uncommon, Moss said, to see "Mayor Dave" driving around the city, taking note of anything in need of attention.

As mayor for 12 years, Perez played a major role in the redevelopment of the city. He helped increase the number of retail, industrial and manufacturing businesses in the city, making the city's redevelopment agency one of California's largest and most successful entities of its kind. He led the efforts to create the auto mall along the 60 Freeway and oversaw the passage in 2009 of a \$500-million bond to fund the city's modernizing improvements to infrastructure.

He was a lifelong resident of the city, leaving the area only to serve in the Navy as crew chief on a patrol plane in the 1960s. Perez supported many non-profit organizations, including as president of the El Monte Boys and Girls Club. He was active in the Gabriel Foundation and a founding member of the Industry Sheriff's Station Youth Activities League (YAL).

Known by his family as Uncle Dave, he is survived by his wife Shirley, his brother Pat, and several nieces and nephews.

WHO WE ARE, WHAT WE DO, WHY WE DO IT

As the Board of Trustees of the Southern California Partnership for Jobs, we want to see the Golden State be all it can be, specifically here in Southern California.

To get there, we believe California needs to invest its tax dollars on fixing our aging transportation network, as well as water, sewer and storm drain systems that improve our quality of life, create American jobs, better the environment and strengthen the economy.

The construction industry creates well-paying jobs – and jobs that cannot be exported abroad. We build our product right here, with local labor, local supplies and we benefit the local economy.

We joined forces in 2014 to promote advocacy and educate the public on the need to continuously invest to maintain and improve our infrastructure.

We support the efforts of public officials to see that California invests in much-needed infrastructure projects – from roads and highways to ports, airports and water and sewer systems.

We, the Board of Trustees, represent organized labor and construction management. Our member organizations include Associated General Contractors of California, Associated General Contractors San Diego, Building Industry Association of Southern

California, Engineering Contractor's Association, International Union of Operating Engineers Local 12, Southern California Contractors Association, Southern California District Council of Laborers, and Southwest Regional Council of Carpenters.

At the heart of this issue is the construction industry in California, which employs 5 percent of the private workforce and produces 3 percent of the gross state product. That puts it in the top 10 economic components in the state.


The construction industry creates well-paying jobs – and jobs that cannot be exported abroad. We build our product right here, with local labor, local supplies and we benefit the local economy.

Building and maintaining our public roadways is the best investment, we believe, that taxpayers can make.

As our region grows in population, our transportation networks are becoming crowded, ineffective and inefficient in their use of energy and time.

The Southern California Partnership for Jobs is committed to finding the resources to properly fund the construction, maintenance and operation of the transit infrastructure we need to keep California moving safely and securely into the 21st Century.

We hope you'll join us in that effort.



BOARD OF TRUSTEES



DAVID GARBARINO
Chairman of the Board
Intl. Union of Operating
Engineers Local 12



JAIME ANGUS
Associated General
Contractors of
California



STEVE CLARK
United
Contractors



MATT PIM
Southern California
Contractors
Association



JON PRECIADO
Southern California
District Council
of Laborers



JOSH RAPER
Southwest
Regional Council
of Carpenters



RON SIKORSKI
International Union of
Operating Engineers
Local 12



EDDIE SPRECCO
Associate General
Contractors of America,
San Diego Chapter



DAVE SOREM
Engineering
Contractors
Association



BRYAN ZATICA
Building Industry
Association of
Southern California





WE BUILD THE THINGS THAT MAKE OUR LIVES **BETTER**

Airports
Bridges
Dams
Highways
Ports
Railroads
Roads
Sewers
Transit
Utilities
Water Systems



For more information visit our website at socalworks.org or call 562-483-2044

SCPFJ is a partnership of these important sponsors and their members throughout the region.





Metro CEO Phillip A. Washington addresses the public, city and county officials.

L.A. COUNTY'S

New Mobility Normal

A LETTER FROM THE CEO

"Our mission is to serve you, take you where you need to go, and return you home safely to your families."

Phillip A. Washington

The mission of the Los Angeles County Metropolitan Transportation Authority (Metro) is to serve the millions of people in L.A. County who rely on us for their transportation needs. Public transit is an essential service for our community, and to restart America's economy.

I want to assure you that Metro will continue to run, and we will serve L.A. County throughout this crisis. Although our ridership has fallen from a peak of about 1.2 million daily passenger boardings, we are still seeing more than 400,000 average weekday boardings. That's more than many large U.S. transit agencies see during normal times, and it speaks to how necessary Metro is as a mobility provider.

Your health and safety is our top priority. In addition to strengthening our cleaning and sanitation regimes across all Metro vehicles and facilities, beginning in May Metro began requiring all riders on buses and trains to wear face coverings to help prevent the spread of coronavirus and to the extent practical, maintain social distance among riders and operators. This is for your protection as you ride the system. Metro's law



Above, electric Metro buses will become a more common sight as the agency moves toward an all-electric fleet. At right, train lines continue to be added and Metro was proud to open the LEED-certified (Leadership in Energy and Environmental Design) Southwestern Yard last year.



enforcement partners will enforce this requirement to the extent that is practical — and while encouraging voluntary compliance through education, we'll also be considering the best way to enforce this rule going forward.

When this COVID-19 crisis eventually passes, and it will pass, life will be different in L.A. County. This health crisis has shifted our perception of what normal life is and left us all wondering if and when normalcy, as we knew it, will return. The unknown right now is how profoundly this crisis will change L.A. County, our country, and the world.

At Metro, we are working hard to figure out the answers to some really challenging questions. How will public transportation have to adapt to meet new demands by the public? Will telecommuting remain widespread? How will Metro, our society and our culture adapt to accommodate social distancing? What will become our new mobility normal?

As we struggle with these questions and more, I want you to know that we are thinking about you, our customers, every step of the way. Our mission is to serve you, take you where you need to go, and return you home safely to your families.

That is a responsibility I think about every day.

Sincerely,

Phillip A. Washington

Chief Executive Officer, Los Angeles County
Metropolitan Transportation Authority





Serving A Community in Crisis

METRO IS ADAPTING

Innovation during tough times

Purple Line Extension tunnels on

Metro was able to take advantage of greatly reduced traffic due to COVID-19 stay-at-home orders by fully shutting down Wilshire Boulevard in Beverly Hills to install a deck as part of the Purple Line Extension to connect Downtown Los Angeles and Westwood. The full shutdown has helped ramp up work on the future subway and the deck will allow normal traffic to resume while workers continue station excavation below.

More reliable information at your fingertips

Metro has partnered with the Canadian company Transit to replace its default smartphone app. The app, also called Transit, will provide better real-time bus and train arrival information for riders, allow for planning trips across multiple systems and ride-sharing platforms and improve the overall customer experience. The app partnership is free and will save Metro nearly a quarter-million dollars each year in app maintenance and upkeep.

Innovative, new mobility option in the works

Metro is working to bring a new mobility option to Los Angeles County. This new MicroTransit service will be a Metro-operated, on-demand, ride-sharing service. Using vehicles that can be configured to carry up to 10 people, riders will be able to hail rides through a smartphone app. MicroTransit will help augment Metro's NextGen Bus Plan, which will reimagine our bus system to better meet the needs of current and future riders in Los Angeles County, by serving communities where fixed-route services are less available.

Metro and Via deliver food to the needy

Metro's innovative partnership with Via to provide ride-sharing services to and from transit stations in three service zones has begun working with First 5 LA and Para Los Niños to deliver food bank donations and household essentials to families with young children who are unable to go to the store safely and cannot afford to order traditional home delivery groceries. The deliveries take advantage of excess drivers due to decreased demand for ride-sharing services and provide food and goods. So far, the partnership has delivered a total of 57 food and grocery deliveries for 33 families in Central LA. Metro, Via and First 5 LA Best Start are exploring the feasibility of additional deployments with other partners in the First 5 Best Start service areas.



Adjusting to on-the-street realities

Metro has adjusted its bus and rail service to an enhanced Sunday schedule in response to COVID-19 stay-at-home orders. The adjustment has allowed Metro to maintain its workforce while safeguarding essential workers' ability to get around Los Angeles County and riders without cars to carry out essential tasks like grocery shopping and medical appointments. Metro has continually adjusted service levels on a line-by-line basis depending on

demand and operators' ability to maintain social distancing. Metro has a multi-phased plan to add service as conditions warrant going forward.

CUSTOMER AND EMPLOYEE SAFETY

Our Top Priority

During the Covid-19 public health crisis, ensuring the safety and security of our transit customers and our employees has never been more important. With nearly 400,000 boardings each day during the pandemic, we recognize that we have a critical role to play in providing transportation for those making essential trips to hospitals, grocery stores and frontline jobs that benefit us all.

No one can ride public transit without our operators. Protecting their health and safety is critical. That's why Metro has provided its operators and other frontline employees with the personal protective equipment they need to stay safe, including face masks, gloves and hand sanitizers. We've mandated that all bus patrons board from the rear doors, and we have relaxed our requirement to tap fares at the front farebox to greatly reduce close interactions; and Metro now requires that riders wear face coverings. We've also required all operators to use the protective Plexiglas shields installed on their buses to further limit public exposure.

Our system security, law enforcement, and emergency management teams continue to help reduce crime on our system. While the stay-at-home orders have reduced the sheer number of people using our system, we continue to see double digit drops in crime rates in key categories due in part to our outstanding multi-agency law enforcement. We have implemented surge strategies in the wake of COVID-19 to reduce criminal activity and provide additional assistance to unhoused individuals riding our system.

For example, Metro's Operation Shelter the Unsheltered offers bus transportation to unhoused and other vulnerable individuals who



Top left, Metro's bike-share program helps commuters cover their first and last miles. Bottom left, rapper Snoop Dogg joined Metro officials for the reopening of the A Line (formerly the Blue line) last November. Above, police officers assist riders. Regular patrols keep trains and buses safe. Below, Metro is transitioning to an all-electric car fleet.

may desperately need social service assessment, shelter or mental health services. Since this service began on April 1, approximately 350 unhoused individuals riding the Metro system have accepted bus transportation to nearby shelter beds.

METRO IS GREEN

Environment

Climate Action

In 2018, Metro reduced greenhouse gas emissions by an additional 13 percent since 2017, a significant accomplishment, as outlined in the 2019 Climate Action and Adaptation Plan (CAAP).

The CAAP guides Metro's planning process for a changing climate, ensuring Metro becomes even more resilient in how it builds new infrastructure and operates what already exists. The CAAP also identifies ways the system can bounce back from and withstand



extreme disruptions – weather, natural disasters and others. These measures prioritize net cost savings and benefits to our community and the environment like improving air quality and conserving water.

Metro aims to achieve zero emissions by 2050 through a zero emissions fleet, using 100 percent renewable energy, and installing energy and water efficient systems. Implementing these

measures will cut more than 416,000 metric tons of annual carbon dioxide emissions — the equivalent of taking more than 88,000 passenger vehicles off the road for good.

We are also making progress on other fronts. Since 2012, Metro has significantly reduced total nitrogen oxides (NOx) emissions by 47 percent and particulate matter emissions by 51 percent by expanding the use of renewable natural gas and repowering older buses with newer, more efficient engines.

And there's more to come, which is outlined in Metro's sustainability master plan Moving Beyond Sustainability that will be presented for Metro Board adoption this summer. A draft of that plan can be found at www.metro.net/sustainability.



METRO BOARD OF DIRECTORS



James Butts
Chair
Mayor, City of
Inglewood



Eric Garcetti
First Vice Chair
Mayor, City of
Los Angeles



Hilda L. Solis
Second Vice
Chair, Los Angeles
County Supervisor



Sheila Kuehl
Los Angeles
County
Supervisor



Kathryn Barger
Los Angeles
County
Supervisor



Mike Bonin
Council Member,
City of
Los Angeles



Jacquelyn
Dupont-Walker
City of Los Angeles
Appointee



John Fasana
Council Member,
City of Duarte



Robert Garcia
Mayor, City of
Long Beach



Janice Hahn
Los Angeles
County Supervisor



Paul Krekorian
Council Member,
City of Los Angeles



Ara Najarian
Council Member,
City of Glendale



Mark Ridley-
Thomas
Los Angeles
County Supervisor



John Bulinski
Caltrans District 7
Director
Non-Voting



Assessor Prang Says “There is \$\$\$ to be saved in 2020”



5 ways to lower your bills— here’s how

1. Homeowners Exemption

The Los Angeles County Assessor provides for the exemption of \$7,000 in assessed value from the property tax assessment of any property owned and occupied as the owner’s principal place of residence. The exemption reduces the annual property tax bill for a qualified homeowner by up to \$700.



2. Renters Qualify for a Tax Deduction.

California is one of a few states where rent is tax deductible. Simply put, the California Renter’s Credit is a non-refundable credit worth sixty dollars (or a hundred and twenty dollars if you’re married, filing jointly or a widow/widower) that can be applied to your California income tax if you’ve lived in a rental property for more than half the year.



3. Lower the temperature on your hot water heater.

Dial it to 120 degrees Fahrenheit. Any hotter, and it could scald you or a loved one. Lower the temperature, and help save money on your energy bill each month. Take advantage of programmable thermostats.

Programmable thermostats allow you to automatically control the temperature in your home, which can save up to 10% on heating and cooling your home by properly adjusting your thermostat.



4. See if the Government Owes You Money

We know it sounds far-fetched, but we’re serious. State treasuries throughout the U.S. have more than \$43 billion in unclaimed funds, according to The New York Times. Just sitting around! Waiting for you to come play lost and found.

You can check for yourself! Go to the National Association of Unclaimed Property Administrators website, and enter your name and state. <https://unclaimed.org>



5. Upgrade Your Curb Appeal save up to \$1,000

In most yards, grass consumes the greatest amount of water. So California is trying to reduce the state’s water use by helping home- and business-owners reduce grass in landscapes.

You can receive a rebate up to \$2 per square foot (up to 1,000) of grass yard you replace with “drought tolerant landscape.” Skip the grass — fill your lawn with plants requiring little water, fertilizer or maintenance.



Public Service Counter
Room 225
500 West Temple Street
Los Angeles, CA 90012
213/974-3211

One-Stop Public Service Counter
(Assessor, Auditor, Tax Collector)
First Floor Lobby
500 West Temple Street
Los Angeles, CA 90012

North District Office
13800 Balboa Boulevard
Sylmar, CA 91342
818/833-6000

East District Office
1190 Durfee Avenue
South El Monte, CA 91733
626/258-6001

South District Office
1401 East Willow Street
Signal Hill, CA 90755
562/256-1701

West District Office
6120 Bristol Parkway
Culver City, CA 90230
310/665-5300

Lancaster Regional Office
2510 East Avenue K-6
Lancaster, CA 93535
661/940-6700

Van Nuys Satellite Office
14340 Sylvan Street
Van Nuys, CA 91401
818/901-3455

Telephone 213/974-3211
Toll-free 888/807-2111

Email
helpdesk@assessor.lacounty.gov

Website
assessor.lacounty.gov



Resources for Property Owners

Find Out If You Are Eligible For A Property Tax Break

The Office of the Assessor offers different property tax breaks if you are a senior citizen, a veteran, active military, disabled. You must file the necessary paperwork to prove that you fall into one of these categories but it is worth it. Please contact our office at 213.974.3211 to see if you qualify for any programs listed below:

AVAILABLE EXCLUSIONS & TAX RELIEF

- Homeowners
- Decline-in-Value
- Grandparent/Parent/Child Transfers
- Seniors
- Disabled
- Veterans
- Disabled Veterans
- Disaster Relief
- Eminent Domain
- Solar Energy System
- Institutional Property

Thank you for reading our information on the saving programs available. I want to emphasize that the Assessor's office is here to help you in any way we can. Please avail yourself of any of the services my office offers. Feel free to call, write, email or come to my office for assistance.

Also, I would welcome your comments concerning the service you receive. My staff and I are continually trying to improve on the service we provide to property owners in Los Angeles County.

I hope this information provided here is useful.

Sincerely

Jeffrey Prang
Assessor of Los Angeles County



GET TO KNOW YOUR COUNTY ASSESSOR

Assessor Jeffrey Prang is your elected representative in the property tax system. The Office of the Assessor's 1,400 dedicated specialists are here to serve, help, and educate. They regularly hold resource seminars for homeowners, businesses, and real estate professionals.

Contact the Assessor Today!

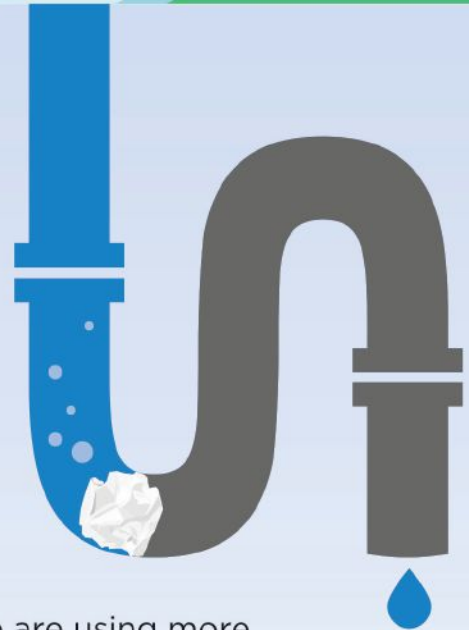
WEBSITE:
assessor.lacounty.gov

EMAIL:
helpdesk@assessor.lacounty.gov

PHONE:
213/974-3211 or 888/807-2111



WIPES CLOG PIPES



During this coronavirus outbreak, some people are using more disinfecting wipes and alternatives to toilet paper like “flushable” wipes, paper towels, baby wipes, and facial tissue.


These items should always go in the trash because they do not readily break down. If flushed, these items can clog the sewer lines in your home and street and result in a sewage overflow.

Remember, only the 3 P’s—pee, poo, and (toilet) paper—belong in the toilet.

Let’s all do our part to keep our sewers from clogging!



**LOS ANGELES COUNTY
SANITATION DISTRICTS**
Converting Waste Into Resources

  SanDistricts
 SanitationDistrictsLACounty
(562) 908-4288 ext. 2300
www.lacsd.org/wipesclogpipes

We help make it Safe & Clean

Utilizing Partnerships to Get the Job Done

When the California legislature created the San Gabriel Basin Water Quality Authority (WQA) more than 25 years ago, no one knew how to treat the groundwater or where the money would come from. The WQA was a pioneering agency. Today, we are considered to be one of the experts. The WQA is using this knowledge to form partnerships to complete the groundwater cleanup and to help others make good decisions.



Kenneth R. Manning
Executive Director

Productive partnerships. WQA worked with the City of South Pasadena to address contamination at their Wilson Reservoir. A granular activated carbon (GAC) wellhead treatment system was partially funded by WQA to clean wells that supply 95 percent of the city's drinking water.

New direction. WQA's primary focus has been on cleaning up contamination plumes in the groundwater. A new focus is on source remediation. We are allocating funds to find and clean up the sources of the contamination before it migrates down to the groundwater.

Advancing technology. Last year, construction began on a new groundwater treatment facility in the Puente Valley Operable Unit, which is funded primarily by Northrop Grumman. This is the first San Gabriel Valley cleanup project to use reverse osmosis technology. Water from Puente Valley will be used in Hacienda Heights, Rowland Heights and the City of Industry.

Education for the future. WQA is working with other water agencies on a guidebook on how to obtain a policy 97-005 permit from the state Division of Drinking Water for the use of highly impaired groundwater as a drinking water source. With the creation of Sustainable Groundwater Agencies throughout the state more communities are being required to test for contamination within their groundwater sources. Undoubtedly this new condition will mean new 97-005 permits will be issued statewide. Since the WQA has utilized this process for over twenty years it was only natural that the WQA would lead the effort to educate others on this difficult permitting process.

Looking ahead. WQA is working with Wildermuth Environmental to create animations of the basin cleanup to show how the plumes are shrinking. The agency has also introduced legislation with State Sen. Susan Rubio to align WQA board appointments with City Council elections and consolidate reporting requirements to reduce redundancy.

Finishing the job. To date, WQA has jointly funded projects to clean 1.6 million acre-feet of contaminated water. More than \$960 million has been raised, however an additional \$517 million is needed. The WQA is authorized to continue its work through 2030 but continued funding is imperative.



Water Quality Authority



www.wqa.com

Board Members



Jorge Marquez
Chairman



Bob Kuhn
Vice Chairman



Valerie Munoz
Secretary



Mark Paulson
Treasurer



Ed Chavez
Board Member



Lynda Noriega
Board Member



Michael Whitehead
Board Member

IMPROVING WATER QUALITY IN THE SAN GABRIEL BASIN

Following the discovery of extensive groundwater contamination in the San Gabriel Valley in the late 1970s, cleanup progress was slow. So, in 1993, the State formed the WQA.

ITS MISSION: to coordinate, plan, and implement groundwater quality management programs to efficiently remediate groundwater contamination and assist in preventing future contamination.

OUR FOCUS: Work with others to fund groundwater cleanup. From the start, WQA worked with cities, water producers, and regulatory agencies to facilitate treatment and then serve clean water to the San Gabriel Valley. WQA also worked to garner Federal funding to supplement funds from the parties responsible for the contamination. WQA's priority has always been to limit the impact of the cleanup on ratepayers.

LEGISLATION EXTENDS WQA MISSION

THROUGH 2030: In legislation sponsored by State Senator Ed Hernandez, WQA was authorized to continue carrying out its mission until 2030. The WQA's ongoing cleanup efforts are key to a safe and reliable source of water for the San Gabriel Valley's present and future needs," said former congressman David Dreier.

This is a perfect example of how community water systems, regulatory agencies, responsible parties and consumers can come together and get it done right. Thank you for 25 years of LEADERSHIP!"

Erin Brockovich
Environmental Activist
in a Facebook message to WQA



Our History in the San Gabriel Basin

After severe groundwater contamination was detected in the San Gabriel Basin and the EPA designated four Superfund sites in the area, a plan of action was needed. The WQA has coordinated the cleanup efforts since its creation more than 25 years ago. As a result, 1.6 million acre-feet of water has been treated, thus making the region less dependent upon imported water.

- 2019** Construction begins on the first reverse osmosis treatment system in the San Gabriel Valley.
- 2018** WQA advocated for the passage of Proposition 68.
- 2014** WQA acquired the General Discharge Permit needed to continue the cleanup.
- 2013** The WQA mandate is extended through 2030.
- 2012** WQA secures \$10 million in state funding for four projects.
- 2009** WQA obtains additional \$50 million for WQA Restoration Fund. H.R. 910, which established the San Gabriel Basin Restoration Fund to facilitate groundwater cleanup, became Public Law 106-554.
- 2002** The first 15-year BPOU project agreement is executed.
- 1999** WQA spearheads legislation for \$75 million in federal funding.
- 1995** WQA's first treatment facility is completed in Monrovia.
- 1994** WQA adopts a consensus approach to integrating water supply and cleanup programs.
- 1993** WQA is established by the California State legislature.
- 1983** The US Environmental Protection Agency (USEPA) declares four Superfund sites in portions of the Main San Gabriel Basin.
- 1979** Groundwater contamination is first detected in the San Gabriel Groundwater Basin.

cleanup by the numbers

1,658,698

Acre-feet of groundwater treated in San Gabriel Basin as of June 30, 2019.

325,851

The amount of water in gallons in just one acre-foot.

5,500

The number of times you could fill the Rose Bowl with the 1.6 million acre-feet of treated water.

8,000,000

The number of residents supplied water for a full year with the 1.6 million acre-feet of treated water.

180,820

The amount in pounds of contaminants removed as of June 30, 2019.

12

The number of elephants equal to the weight of the contaminants removed.

26

Years WQA has been coordinating the cleanup efforts.

32

Active groundwater treatment facilities in the San Gabriel Basin.

1

New treatment plant is under construction.



Water Quality Authority



www.wqa.com




Rob Hammond
President



Bryan Wong
Vice President



Maritza Travanti
Board Clerk



Ed Gililland
Board Member



Selene Lockerbie
Board Member

A MESSAGE FROM THE

Monrovia Unified School District Board of Education

In the Monrovia Unified School District, dreams do come true. In our Monrovia Community Adult School, we help make dreams come true for thousands of people every year looking to complete their high school diplomas, become English proficient in our English as a Second Language classes, get a better job through our career technical education, and change careers through our career development classes.

The Monrovia Unified School District Board of Education has maintained its commitment to the success of the Monrovia Community Adult School – even when funding from Sacramento was scarce. Through the very lean years from 2008 through 2014, MUSD steadfastly found ways to financially support the adult learners in our community to make sure their dreams of finishing high school, learning English, earning certificates for job skills, and finding sustainable and meaningful employment were met. Now, with the committed funding from the California Adult Education Program (CAEP), WE CAN HELP MAKE MORE DREAMS COME TRUE!

With the creation of CAEP, California has dramatically changed funding and expectations for adult education. The state now provides a level of committed funding to adult education and, with that funding, has clear expectations for adult education schools: adult learners should be using their education to transition to work or postsecondary institutions.

“...we help make dreams come true for thousands of people every year.”

In an effort to fulfill state expectations, Monrovia Community Adult School has served as a vital member of the Citrus College Adult Education Consortium along with other regional K-12 adult schools and Citrus College. The goal of the Citrus College Adult Education Consortium is to align programs and provide seamless transitions to better help San Gabriel Valley adult students find employment and transition to postsecondary schools. We are proud of our role as fiscal agent and program management leader in the Citrus College Adult Education Consortium.

In partnering with Citrus College and regional K-12 adult schools, the Monrovia Unified School District is keeping with its long standing tradition of developing and maintaining collaborative relationships that help make significant and real differences in the lives of the people we serve. The Monrovia Unified School District Board of Education believes in the ideals of enterprise and collaboration as is evidenced in our partnerships in the Youth Employment Service (YES) program, annual new teacher breakfast and field trip, promotion of Monrovia Day and other civic events.

The Monrovia Unified School District Board of Education sincerely hopes you will come and explore all that the Monrovia Community Adult School has to offer and hopes that we may be a part of helping you make your dreams come true.



World Class Schools for World Class Students

BUILDING FUTURES. TRANSFORMING LIVES.

**Start a new career! Get help finding a job!
Earn a diploma! Learn English!**

The Monrovia Community Adult School empowers its diverse student population to succeed in a changing society through a variety of flexible, accessible and affordable educational programs.

- Medical Assisting
- Pharmacy Technician
- Certified Nursing Assistant
- Home Care Aide
- Computer Applications/ Office Occupations
- A+ Certification / Intro to Cybersecurity
- Construction
- Security Officer
- Security Officer - Armed
- Career Center / One-Stop
- High School Diploma
- High School Equivalency Test (HSET) Prep
- Basic Academic Skills
- ESL - English as a Second Language
- Ceramics
- Other Community Art Courses



Main Campus

920 South Mountain Ave.
Monrovia, CA 91016

Skills Center / The Wheelhouse

1833 Santa Fe Place
Monrovia, CA 91016

Wild Rose School of Creative Arts

232 Jasmine Ave.
Monrovia, CA 91016

www.monroviaadultschool.com • (626) 471-3035




Los Angeles County

from Fields and Ranches to Metropolis

By Elizabeth Smilor

Zipping along the maze of freeways, Los Angeles County appears to be one monotonous, sprawling metropolis. However, along the side streets and sidewalks, the faces of the people, the diversity of cultures and architectural gems reveal the rich history of the area.

Today more than 10.4 million people call Los Angeles County home, residing in 88 cities and approximately 140 unincorporated areas. The neighborhoods are



Father Junipero Serra

both connected by a common history and differentiated by unique past experiences.

Native Americans first settled in the area centuries before Gaspar de Portola and

a group of missionaries arrived in 1769. In 1771, Father Junipero Serra founded the San Gabriel Mission. In 1797, Franciscan monks established the San Fernando Mission Rey de Espana. The area had become known as La Ciudad de Los Angeles (The City of Angels).

The 1800s brought an end to Spanish rule; a transition to Mexican occupation; and finally the area became an American territory in 1848. As time passed people were drawn to sections of the county for various reasons.

Gold brought prospectors to the Antelope Valley. After the Civil War, immigrants came and Mexican ranches were divided and became places such as Compton, Downey, Norwalk, San Fernando, Santa Monica and Pasadena. In the late 1800s, black gold (petroleum) put on the map places such as Whittier, Montebello, Compton, Torrance, Santa Fe Springs, Signal Hill and Inglewood. Vast swaths of fertile land for agriculture and cattle grazing drew farmers and ranchers to the San Fernando Valley.



Indian woman with her papoose on her back, ca 1880-1920.

On Feb. 18, 1850, Los Angeles officially became one of the 27 original counties of California, which was admitted into the Union just a few months later. Immigrants from all around the world – Europe, Japan, China, Mexico – came to the county creating what is still a diverse patchwork of communities.



Finally, the railroad system led to the growth of many industries from agriculture and oil, to manufacturing and trade, to the motion picture and television industry. The booming economy and rapid growth led to massive public works projects to build road and then freeways and to bring water to the area via the Los Angeles Aqueduct, which opened in 1913. After World War II, the area's ideal climate attracted aircraft manufacturers as well as hundreds of other modern industries.

Over time, the size of the county changed substantially. Originally it was 4,340 square miles along the coast between Santa Barbara and San Diego, then it grew to 34,520 square miles, sprawling east to the Colorado River. Today, the 88 cities and 140 unincorporated areas cover

4,084 square miles and about 27 percent of the state's population calls Los Angeles County home.

— *For a more detailed history of Los Angeles County as well as information about the county today, visit lacounty.gov.*

From top left to bottom right: 1. View looking west on Broadway and Fifth Street in Los Angeles showing two women, ca 1905. 2. Portrait of five men standing in front of Tom Williams Tailor Shop in Los Angeles, ca 1880-1889. 3. Horsedrawn coach in the La Fiesta de Los Angeles celebration, ca 1901. 4. Birdseye view of Alhambra showing homesteads and orchards, ca 1883. 5. Cablecar making its way along Pasadena Avenue the day the line opened, ca 1880-1890. 6. Orange orchard in South Pasadena, northwest of Alhambra, ca 1909. 7. President Woodrow Wilson on a visit to Pasadena, ca 1919.

Photos Courtesy University of Southern California Libraries and California Historical Society





LOS ANGELES COUNTY UNINCORPORATED AREAS

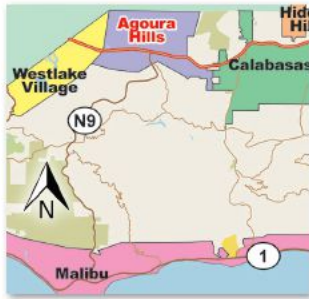
Acton
Agoura
Agua Dulce
Alpine
Altadena
Antelope Acres
Athens (or West Athens)
Avocado Heights
Baldwin Hills
Bandini (islands)
Bassett
Big Pines
Bouquet Canyon
Calabasas (adjacent)
Calabasas Highlands
Canyon Country
Castaic
Castaic Junction
Charter Oak (islands)
Citrus (Covina islands)
Crystalaire
Deer Lake Highlands
Del Aire
Del Sur
East Azusa (islands)
East Rancho Dominguez
East Los Angeles
 Belvedere Gardens
 City Terrace
 Eastmont
East Pasadena
East San Gabriel
East Whittier
El Camino Village
El Dorado
Elizabeth Lake
Fairmont
Firestone

Florence
Forrest Park
Franklin Canyon
Glendora (islands)
Gorman
Graham
Green Valley
Hacienda Heights
Hi Vista
Juniper Hills
Kagel Canyon
Kinneola Mesa
La Crescenta
La Rambla
Ladera Heights
Lake Hughes
Lake Los Angeles
Lakeview
Lang
Lennox
Leona Valley
Littlerock
Llano
Long Beach (islands)
Longview
Los Cerritos Wetlands
Los Nietos
Malibu Vista
Marina del Rey
Mint Canyon
Monrovia/Arcadia/
 Duarte (islands)
Monte Nido
Montrose
Mulholland Corridor
 Cornell
 Las Virgenes/
 Malibu Canyon

Malibou Lake
Malibu Bowl
Malibu Highlands
Malibu/
Sycamore Canyon
Monte Nido
Seminole Hot Springs
Sunset Mesa
Trifuno Canyon
Neenach
Newhall
North Claremont (islands)
Northeast San Dimas
 (islands)
Northeast Whittier (island)
Northwest Whittier
Norwalk/Cerritos (islands)
Oat Mountain
Pearblossom
Placerita Canyon
Quartz Hill
Rancho Dominguez
Redman
Roosevelt
Rowland Heights
San Clemente Island
San Pasqual
Santa Catalina Island
Saugus
Soledad
South San Gabriel
South San Jose Hills
South Whittier
Stevenson Ranch
Sulphur Springs
Sun Village
Sunland/Sylmar/
Tujunga (adjacent)

Sunshine Acres
Three Points
Topanga Canyon
 Fernwood
 Glenview
 Sylvia Park
 Topanga
Twin Lakes
Universal City
Val Verde
Valencia
Valinda
Valyermo
Vasquez Rocks
Veterans Administration
 Center
View Park
Walnut Park
West Arcadia (islands)
West Carson
West Chatsworth
West Pomona (islands)
West Puente Valley
West Rancho Dominguez/
 Victoria
West Whittier
Westfield
Westmont
White Fence Farms
Whittier Narrows
Willowbrook
Wilsona Gardens
Windsor Hills
Wiseburn
Wrightwood

City of Agoura Hills



AREA: 7.8 SQUARE MILES

Agoura Hills is a unique suburban community exemplified by a commitment to the preservation of its history, a high quality of life, a vibrant business community, and environmental sensitivity. This city is on U.S. Route 101 and straddles the border between Los Angeles and Ventura County. It is about 30 miles northwest of downtown Los Angeles and less than 10 miles west of the Los Angeles City limits (Woodland Hills).

CONTACT

City Hall

Greg Ramirez, City Manager
30001 Ladyface Court
Agoura Hills, CA 91301
(818) 597-7300
www.ci.agoura-hills.ca.us

Las Virgenes MWD

4232 Las Virgenes Rd.
Calabasas, CA 91302
(818) 251-2100
www.lvmwd.com

Agoura Hills Library

29901 Ladyface Court
Agoura Hills, CA 91301
(818) 889-2278

Chamber of Commerce

600 Hampshire Rd., Ste. 200
Westlake Village, CA 91361
805-370-0035
www.conejochamber.org

Fire Department Station 89

29575 Canwood St.
Agoura Hills, CA 91301
(818) 597-2272 (non-emergency)

L.A. County Sheriff's Department

Lost Hills Station
27050 Agoura Road
Agoura Hills, CA 91301
(818) 878-1808 (non-emergency)

School District

Las Virgenes Unified
4111 N. Las Virgenes Rd.
Calabasas, CA 91302
(818) 880-4000
www.lvusd.org

Trash

G.I. Industries
Waste Management
195 W. Los Angeles Ave.
Simi Valley, CA 93065
(805) 522-9400

DEMOGRAPHICS

Population:	20,878
Median Age (Years):	44.0
Hispanic:	11.3%
White:	74.9%
Asian:	8.8%
Black:	2.6%
American Indian:	0.0%
All Other:	2.4%

Average Household Size:	2.8
Median Household Income:	\$116,652
Number of Housing Units:	7,625
Homeownership Rate:	74.4%
Median Existing Home Sales Price:	\$809,000
Number of Jobs:	13,643
Average Salary Per Job:	\$70,936

K-12 Public School Student Enrollment:	4,813
--	-------

Source: SCAG

LEGISLATIVE DISTRICTS

(See pages 6-9 for details)

27th Senate District
50th Assembly District
33rd Congressional District

CITY COUNCIL



Mayor
Illice
Buckley Weber



Mayor Pro Tem
Denis Weber



Council Member
Chris Anstead

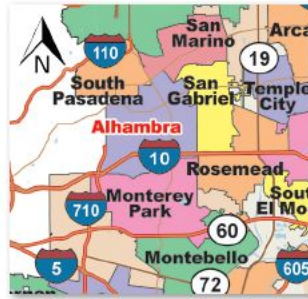


Council Member
Deborah
Klein Lopez



Council Member
Linda L. Northrup

City of Alhambra



AREA: 7.6 SQUARE MILES

Alhambra was founded as a suburb of Los Angeles and incorporated on July 11, 1903. The first school in Alhambra was Ramona Convent Secondary School. The Alhambra Fire Department was established in 1906. Alhambra was originally promoted as a "city of homes," and many of Alhambra's homes have historical significance and several residential areas have been designated as Historic Neighborhoods by the city.

CONTACT

City Hall

Jessica Binnquist
City Manager
111 S. First St.
Alhambra, CA 91801
(626) 570-5010
www.cityofalhambra.org

City of Alhambra Utilities

68 S. First St.
Alhambra, CA 91801
(626) 570-5061

Alhambra Civic Center Library

101 S. First St.
Alhambra, CA 91801
(626) 570-5008

Chamber of Commerce

104 S. First St.
Alhambra, CA 91801
(626) 282-8481
www.alhambrachamber.org

Fire Department

301 N. First St.
Alhambra, CA 91801
(626) 570-5101 (non-emergency)

Alhambra Police Department

211 S. First St.
Alhambra, CA 91801
(626) 570-5168 (non-emergency)

School District

Alhambra Unified
1515 W. Mission Rd.
Alhambra, CA 91803
(626) 943-3000
www.alhambra.k12.ca.us

Trash/Recycling Services

Republic Services
1-888-742-5234
(Single/Multi-Family Residential)
1-800-299-4898
(Commercial)

DEMOGRAPHICS

Population:	86,665
Median Age (Years):	40.9
Hispanic:	37.6%
White:	8.6%
Asian:	50.2%
Black:	1.6%
American Indian:	0.4%
All Other:	1.6%

Average Household Size:	2.9
Median Household Income:	\$55,401
Number of Housing Units:	31,721
Homeownership Rate:	40.3%
Median Existing Home Sales Price:	\$641,250
Number of Jobs:	37,493
Average Salary Per Job:	\$40,795

K-12 Public School Student Enrollment:	13,175
--	--------

Source: SCAG

LEGISLATIVE DISTRICTS

(See pages 6-9 for details)

22nd Senate District
49th Assembly District
27th Congressional District

CITY COUNCIL



Mayor
District 2
Ross J. Mazza



Council Member
District 1
Katherine Lee



Council Member
District 3
Jeffrey Koji
Maloney



Council Member
District 4
David Mejia



Council Member
District 5
Adele
Andrade-Stadler

**DID
YOU
KNOW**




Los Angeles County has
75 miles of coastline.



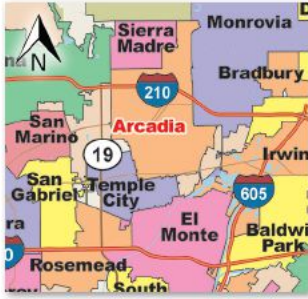
DISASTER RELIEF

Properties that are damaged by wildfires, flooding, earthquakes, or other disasters may qualify for a temporary reduction in the taxable value, thereby lowering the annual property tax bills.

For more information and to find out if you qualify, visit assessor.lacounty.gov.



City of Arcadia



AREA: 11.1 SQUARE MILES

Arcadia is an affluent city 13 miles northeast of Los Angeles. It is the site of the Santa Anita Park racetrack and home to the Los Angeles County Arboretum and Botanic Garden. It is named after Arcadia, Greece. In 2012, Arcadia was ranked 7th in the nation on CNN Money magazine's list of towns with highest median home costs. In 2010, Bloomberg Businessweek named Arcadia as one of the "Best Places to Raise Your Kids: 2010" for the second year in a row.

CONTACT

City Hall
Dominic Lazzaretto
City Manager
240 W. Huntington Dr.
Arcadia, CA 91007
(626) 574-5400
www.arcadiaca.gov

Chamber of Commerce
388 W. Huntington Dr.
Arcadia, CA 91007
(626) 447-2159

Fire Department
710 S. Santa Anita Ave.
Arcadia, CA 91006
(626) 574-5100
(non-emergency)

Police Department
250 W. Huntington Dr.
Arcadia, CA 91007
(626) 574-5150
(non-emergency)

Hospital
Methodist Hospital
of Southern California
300 W. Huntington Dr.
Arcadia, CA 91007
(626) 445-4441

School District
Arcadia Unified
150 S. Third Avenue
Arcadia, CA 91006
(626) 821-8300

Trash
Waste Management Inc.
13940 Live Oak Ave.
Baldwin Park, CA 91706
(800) 266-7551

Bus Service
Foothill Transit
www.foothilltransit.org

DEMOGRAPHICS

Population:	57,704
Median Age (Years):	43.9
Hispanic:	11.7%
White:	22.3%
Asian:	61.2%
Black:	1.4%
American Indian:	0.2%
All Other:	3.2%
Average Household Size:	2.9
Median Household Income:	\$90,666
Number of Housing Units:	21,070
Homeownership Rate:	60.2%
Median Existing Home Sales Price:	\$1,050,000
Number of Jobs:	32,752
Average Salary Per Job:	\$46,738
K-12 Public School Student Enrollment:	9,472

Source: SCAG

LEGISLATIVE DISTRICTS

(See pages 6-9 for details)

22nd Senate District
49th Assembly District
27th Congressional District

City of Artesia



AREA: 1.6 SQUARE MILES

Artesia is a city in southeast Los Angeles County. It was incorporated on May 29, 1959 and is one of Los Angeles County's Gateway Cities. Artesia is surrounded on the west, south, and east sides by Cerritos, with Norwalk to the north. Artesia is the home of the East West Ice Palace, an ice rink which is co-owned by Michelle Kwan. It was also the childhood home of former First Lady Pat Nixon, who lived there from 1914 to 1931.

CONTACT

City Hall
William Rawlings, City Manager
18747 Clarkdale Ave.
Artesia, CA 90701
(562) 865-6262
www.cityofartesia.us

Artesia Library
18722 Clarkdale Ave.
Artesia, CA 90701
(562) 865-6614

Chamber of Commerce
18634 Pioneer Blvd.
Artesia, CA 90701
(805) 370-0035

Fire Department Station 30
19030 S. Pioneer Blvd.
Cerritos, CA 90703
(562) 865-3714
(non-emergency)

Station 35
13717 E. Artesia Blvd.
Cerritos, CA 90703
(562) 926-1511
(non-emergency)

L.A. County Sheriff's Department
5130 N. Clark Ave.
Lakewood, CA 90712
(562) 866-9061
(non-emergency)

School District
ABC Unified
16700 Norwalk Blvd.
Cerritos, CA 90703
(562) 926-5566
www.abcsud.k12.ca.us

Trash
CR&R
12739 Lakeland Road
Santa Fe Springs, CA 90670
(562) 944-4716

DEMOGRAPHICS

Population:	16,792
Median Age (Years):	39.0
Hispanic:	37.3%
White:	18.6%
Asian:	35.9%
Black:	4.1%
American Indian:	0.3%
All Other:	3.8%
Average Household Size:	3.6
Median Household Income:	\$62,702
Number of Housing Units:	4,707
Homeownership Rate:	50.6%
Median Existing Home Sales Price:	\$480,000
Number of Jobs:	6,075
Average Salary Per Job:	\$45,585
K-12 Public School Student Enrollment:	2,357

Source: SCAG

LEGISLATIVE DISTRICTS

(See pages 6-9 for details)

32nd Senate District
58th Assembly District
38th Congressional District

CITY COUNCIL



Mayor
Roger Chandler



Mayor Pro Tem
Sho Tay



Council Member
Tom Beck



Council Member
Paul P. Cheng



Council Member
April Verlato

CITY COUNCIL



Mayor
Ali Sajjad Taj



Mayor Pro Tem
Rene J. Trevino



Council Member
Miguel Canales



Council Member
Tony Lima



Council Member
Melissa Ramos



On Feb. 18, 1850, the
County of Los Angeles
was established.



HOMEOWNERS' EXEMPTION

A property that is owned and serves as the primary residence for a homeowner as of January 1st may be eligible for a Homeowner Exemption.

For more information and to find out if you qualify, visit assessor.lacounty.gov.



City of Avalon



AREA: 2.9 SQUARE MILES

Avalon, or Avalon Bay, is the only incorporated city on Santa Catalina Island. It was first settled in pre-modern times by members of the Gabrielino/Tongva tribe. In the late 19th century to the early 20th century, several developers unsuccessfully tried to develop Avalon into a resort destination community. In 1919, William Wrigley, Jr. gained control and oversaw much of the development of Avalon, including the construction of the landmark Catalina Casino.

CONTACT

City Hall

Denise Radde, City Manager
410 Avalon Canyon Rd.
Avalon, CA 90704
(310) 510-0220
www.cityofavalon.com

Avalon Library

215 Sumner Ave.
Avalon, CA 90704
(310) 510-1050
www.colapublib.org/libs/avalon

Chamber of Commerce

1 Green Pier
Avalon, CA 90704
(310) 510-1520
www.catalinachamber.com

Fire Department

420 Avalon Canyon Rd.
Avalon, CA 90704
(310) 510-0203
(non-emergency)

L.A. County Sheriff's Department

215 Sumner Ave.
Avalon, CA 90704
(310) 510-0174
(non-emergency)

Hospital

Catalina Island Medical Center
100 Falls Canyon Rd.
Avalon, CA 90704
(310) 510-0700

School District

Long Beach Unified School District
200 Falls Canyon Rd.
Avalon, CA 90704
(310) 510-0790
www.lbusd.k12.ca.us

Trash

CR&R Disposal
12739 Lakeland Rd.
Santa Fe Springs, CA 90670
(562) 944-4716

DEMOGRAPHICS

Population:	3,867
Median Age (Years):	34.5
Hispanic:	68.9%
White:	28.5%
Asian:	0.0%
Black:	0.4%
American Indian:	0.3%
All Other:	1.9%

Average Household Size:	2.6
Median Household Income:	\$62,986
Number of Housing Units:	2,294
Homeownership Rate:	23.4%
Median Existing Home Sales Price:	\$589,500
Number of Jobs:	2,580
Average Salary Per Job:	\$40,076

K-12 Public School Student Enrollment:	571
--	-----

Source: SCAG

LEGISLATIVE DISTRICTS

(See pages 6-9 for details)

26th Senate District
70th Assembly District
47th Congressional District

CITY COUNCIL



Mayor
Ann Marshall



Mayor Pro Tem
Cinde MacGugan-Cassidy



Council Member
Yessenia Sarahi De La Rosa



Council Member
Lisa Lavelle



Council Member
Michael Ponce

City of Azusa



AREA: 9.7 SQUARE MILES

The city of Azusa is sometimes assumed to be a compaction of the phrase "everything from A to Z in the USA" from an old Jack Benny joke, but the place name "Azusa" traces back to at least the 18th century. Azusa originally referred to the San Gabriel Valley and river, and likely derives from the Tongva place name Asuksagna. The first Western settlement in Azusa consisted of a three-mile land grant from the Mexican Government to Luis Arenas in 1841.

CONTACT

City Hall

Sergio Gonzalez
City Manager
213 E. Foothill Blvd.
Azusa, CA 91702
(626) 812-5200
www.ci.azusa.ca.us

Chamber of Commerce

240 W. Foothill Blvd.
Azusa, CA 91702
(626) 334-1507
www.azusachamber.org

Fire Department

Station 32
605 N. Angeleno Ave.
Azusa, CA 91702
(626) 444-2581 (non-emergency)

Station 97

18453 E. Sierra Madre Ave.
Azusa, CA 91702
(626) 334-5602 (non-emergency)

Azusa Police Department

725 N. Alameda Ave.
Azusa, CA 91702
(626) 812-3200 (non-emergency)

School District

Azusa Unified
546 S. Citrus Ave.
Azusa, CA 91702
(626) 967-6211
www.azusausd.k12.ca.us

University/College

Azusa Pacific University
901 E. Alosta Ave.
Azusa, CA 91702
(626) 969-3434 • (800) 825-5278
www.apu.edu

Trash

Azusa Light & Water
729 N. Azusa Ave.
Azusa, CA 91702
(626) 812-5225

Bus Service

Foothill Transit
www.foothilltransit.org

DEMOGRAPHICS

Population:	49,954
Median Age (Years):	29.3
Hispanic:	63.8%
White:	19.7%
Asian:	11.6%
Black:	2.4%
American Indian:	0.2%
All Other:	2.3%

Average Household Size:	3.5
Median Household Income:	\$57,728
Number of Housing Units:	14,374
Homeownership Rate:	52.9%
Median Existing Home Sales Price:	\$468,250
Number of Jobs:	19,479
Average Salary Per Job:	\$53,172

K-12 Public School Student Enrollment:	5,997
--	-------

Source: SCAG

LEGISLATIVE DISTRICTS

(See pages 6-9 for details)

22nd Senate District
48th Assembly District
32nd Congressional District

CITY COUNCIL



Mayor
Robert Gonzales



Mayor Pro Tem
Uriel E. Macias



Council Member
Edward J. Alvarez



Council Member
Jesse Avila, Jr.



Council Member
Andrew Mendez



When Spanish explorers first entered the area now known as Hollywood, Native Americans were living in the canyons of the Santa Monica Mountains. Before long, the Indians had been moved to missions and the land which Hollywood now occupies was divided in two by the Spanish Government. Acreage to the west became part of Rancho La Brea and settlements to the East became Rancho Los Feliz.

City of Baldwin Park



AREA: 6.8 SQUARE MILES

Baldwin Park began as part of cattle grazing land belonging to the San Gabriel Mission. It eventually became part of the Rancho Azusa de Dalton and the Rancho La Puente properties. By 1906 it changed to Baldwin Park. In 1956 Baldwin Park became the 47th incorporated city in the State of California. Baldwin Park is home to the first In-N-Out burger stand, opened on October 22, 1948. It was the first drive-thru in California.

CONTACT

City Hall
Shannon Yauchzee, CEO
14403 E. Pacific Ave.
Baldwin Park, CA 91706
(626) 960 4011
www.baldwinpark.com

Business License
(626) 813-5205

Baldwin Park Public Library
4181 Baldwin Park Blvd.
Baldwin Park, CA 91706
(626) 962-6947

Fire Department Station 29
14434 E. Los Angeles St.
Baldwin Park, CA 91706
(626) 444-2581 (non-emergency)

Baldwin Park Police Department
14403 E. Pacific Ave.
Baldwin Park, CA 91706
(626) 960-1955 (non-emergency)

School District
Baldwin Park Unified
3699 N. Holly Ave.
Baldwin Park, CA 91706
(626) 962-3311

Hospital
Kaiser Permanente
Baldwin Park
1011 Baldwin Park Blvd.
Baldwin Park, CA 91706
(626) 851-1011

Trash
Waste Management
13940 E. Live Oak Ave.
Baldwin Park, CA 91706
(626) 856-1285

Bus Service
Foothill Transit
www.foothilltransit.org

DEMOGRAPHICS

Population:	76,708
Median Age (Years):	33.9
Hispanic:	74.0%
White:	3.6%
Asian:	18.6%
Black:	1.9%
American Indian:	0.8%
All Other:	1.1%
Average Household Size:	4.4
Median Household Income:	\$57,209
Number of Housing Units:	17,923
Homeownership Rate:	56.5%
Median Existing Home Sales Price:	\$445,000
Number of Jobs:	24,804
Average Salary Per Job:	\$52,283
K-12 Public School Student Enrollment:	12,921

Source: SCAG

LEGISLATIVE DISTRICTS

(See pages 6-9 for details)

22nd Senate District
48th Assembly District
32nd Congressional District

CITY COUNCIL



Mayor
Manuel Lozano



Mayor Pro Tem
Paul C.
Hernandez



Council Member
Alejandra Avila



Council Member
Monica Garcia



Council Member
Ricardo Pacheco

City of Bell



AREA: 2.6 SQUARE MILES

Bell was incorporated in 1927. The area has a Native American history dating back thousands of years. Among the early Spanish settlers was the Lugos, one of California's first families. While stationed at Mission San Antonio de Padua near Salinas, California, Francisco Lugo's first California son was born and became Don Antonio Maria Lugo, Spanish aristocrat and soldier, who settled on 30,000 acres of land that encompasses what is now the city of Bell.

CONTACT

City Hall
Paul Philips
Interim City Manager
6330 Pine Ave.
Bell, CA 90201
(323) 588-6211
www.cityofbell.org

Planning Department
Ext. 204

Building & Safety
Ext. 225

Community Services
Ext. 290

Code Enforcement
Ext. 219

Community Center
(323) 773-1596

Bell Library
4411 E. Gage Ave.
Bell, CA 9201
(323) 560-2149

Chamber of Commerce
4401 E. Gage Ave.
Bell, CA 9201
(323) 560-8755
www.bellchamber.org

Fire Department Station 163
6320 Pine Ave.
Bell, CA 9201
(323) 560-1571 (non-emergency)

Bell Police Department
6326 Pine Ave.
Bell, CA 9201
(323) 585-1245 (non-emergency)

School District
Los Angeles Unified
District 6
(323) 278-3900

Trash
Consolidated Disposal Services
(562) 347-4000

DEMOGRAPHICS

Population:	36,325
Median Age (Years):	30.0
Hispanic:	92.0%
White:	4.6%
Asian:	1.1%
Black:	1.4%
American Indian:	0.1%
All Other:	0.8%
Average Household Size:	4.0
Median Household Income:	\$39,686
Number of Housing Units:	9,216
Homeownership Rate:	29.4%
Median Existing Home Sales Price:	\$415,000
Number of Jobs:	12,416
Average Salary Per Job:	\$44,093
K-12 Public School Student Enrollment:	8,271

Source: SCAG

LEGISLATIVE DISTRICTS

(See pages 6-9 for details)

33rd Senate District
63rd Assembly District
40th Congressional District

CITY COUNCIL



Mayor
Ali Saleh



Vice Mayor
Alicia Romero



Council Member
Monica Arroyo



Council Member
Fidencio Joel
Gallardo



Council Member
Ana Maria
Quintana

DID YOU KNOW?



Los Angeles County is the world's 19th largest economy.

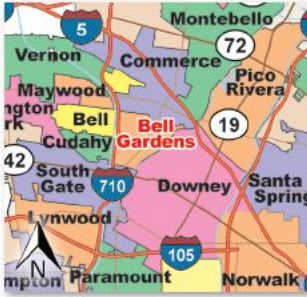
DECLINE-IN-VALUE

Pursuant to Prop. 8, a Decline-in-Value allows for a temporary reduction in a property's assessed value. This occurs when a property's current market value is lower than the assessed base-year value as of January 1st.

For more information and to find out if you qualify, visit assessor.lacounty.gov.



City of Bell Gardens



AREA: 2.5 SQUARE MILES

Bell Gardens is notable for being one of only five Los Angeles County cities to permit casino gambling. Bell Gardens has a Native American history dating back thousands of years. In the late 18th century, when the area was associated with a large amount of land situated along the lower basin of the Rio Hondo area in Los Angeles County, Bell Gardens was once a bustling agricultural center. In 1927, Firestone Tire Company bought some of the land at \$7,000 an acre.

CONTACT

City Hall
Michael B. O'Kelly, City Manager
7100 S. Garfield Ave.
Bell Gardens, CA 90201
(562) 806-7700
www.bellgardens.org

Bell Gardens Library
7110 S. Garfield Ave.
Bell Gardens, CA 90201
(562) 927-1309

Bell Gardens Chamber of Commerce
7535 Perry Rd.
Bell Gardens, CA 90201
(562) 806-2355
www.bellgardenschamber.org

Fire Department
7000 Garfield Ave.
Bell Gardens, CA 90201
(562) 927-1211 (non-emergency)

Bell Gardens Police Department
7100 S. Garfield Ave.
Bell Gardens, CA 90201
(562) 806-7600 (non-emergency)

School District
Montebello Unified
123 S. Montebello Blvd.
Montebello, CA 90640
(323) 887-7900

Trash
Athens Services
14048 Valley Blvd.
City of Industry, CA 91716
(888) 336-6100

DEMOGRAPHICS

Population:	43,051
Median Age (Years):	28.4
Hispanic:	95.3%
White:	3.1%
Asian:	0.8%
Black:	0.5%
American Indian:	0.2%
All Other:	0.1%
Average Household Size:	4.4
Median Household Income:	\$39,008
Number of Housing Units:	10,017
Homeownership Rate:	22.2%
Median Existing Home Sales Price:	\$400,000
Number of Jobs:	9,605
Average Salary Per Job:	\$38,343

K-12 Public School Student Enrollment:	8,342
---	--------------

Source: SCAG

LEGISLATIVE DISTRICTS

(See pages 6-9 for details)

33rd Senate District
58th Assembly District
40th Congressional District

CITY COUNCIL



Mayor
Alejandra Cortez



Mayor Pro Tem
Lisseth Flores



Council Member
Pedro Acefuno

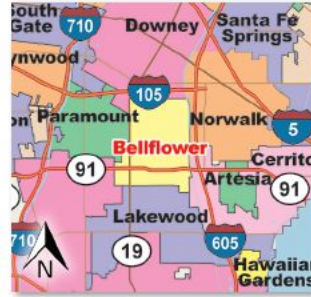


Council Member
Marco Barcena



Council Member
Vacant

City of Bellflower



AREA: 6.2 SQUARE MILES

Bellflower is a suburb of Los Angeles and incorporated on September 3, 1957. The city derives its name from the bellefleur apple, which was grown in local orchards during the early 1900s. Originally settled by small communities of dairy farmers of Dutch, Japanese, and Portuguese descent, Bellflower and neighboring Paramount served first as the apple and later the milk production centers for Southern California.

CONTACT

City Hall
Jeffrey L. Stewart, City Manager
16600 Civic Center Dr.
Bellflower, CA 90706
(562) 804-1424
www.bellflower.org

Clifton M. Brakensiek Library
9945 E. Flower St.
Bellflower, CA 90706
(562) 925-5543

Chamber of Commerce
16730 Bellflower Blvd., Ste. A
Bellflower, CA 90706
(562) 867-1744
www.bellflowerchamber.org

Fire Department Station 23
9548 E. Flower St.
Bellflower, CA 90706
(562) 867-2112 (non-emergency)

Station 98
9814 Maplewood Ave.
Bellflower, CA 90706
(562) 925-8112 (non-emergency)

L.A. County Sheriff's Department
Bellflower Substation
16615 Bellflower Blvd.
Bellflower, CA 90706
(562) 925-0124 (non-emergency)

Lakewood Station
5130 N. Clark Ave.
Lakewood, CA 90712
(562) 623-3500 (non-emergency)

School District - Bellflower Unified
16703 S. Clark Ave.
Bellflower, CA 90706
(562) 866-9011

Trash - CR&R
12739 Lakeland Rd.
Santa Fe Springs, CA 90670
(562) 944-4716
www.crrwasteservices.com

DEMOGRAPHICS

Population:	77,682
Median Age (Years):	34.1
Hispanic:	55.1%
White:	16.4%
Asian:	13.2%
Black:	12.8%
American Indian:	0.2%
All Other:	2.3%
Average Household Size:	3.3
Median Household Income:	\$52,944
Number of Housing Units:	24,976
Homeownership Rate:	40.0%
Median Existing Home Sales Price:	\$510,000
Number of Jobs:	17,609
Average Salary Per Job:	\$42,677

K-12 Public School Student Enrollment:	6,140
---	--------------

Source: SCAG

LEGISLATIVE DISTRICTS

(See pages 6-9 for details)

32nd Senate District
58th Assembly District
40th Congressional District

CITY COUNCIL



Mayor
Juan Garza



Mayor Pro Tem
Dan Koops



Council Member
Ray Dunton



Council Member
Raymond Y.
Hamada



Council Member
Sonny R.
Santa Ines



PARENT-TO-CHILD & GRANDPARENT-TO-GRANDCHILD EXCLUSION

Parents and children may transfer a principal residence to one another (or up to \$1 million of other real property) without reassessment.

For more information and to find out if you qualify, visit assessor.lacounty.gov.



DID YOU KNOW?



Los Angeles County is a leader in minority-owned businesses.

City of Beverly Hills



AREA: 5.71 SQUARE MILES

Beverly Hills is located in the middle of Los Angeles County, surrounded by the cities of Los Angeles, West Hollywood, Santa Monica and Culver City. Within its 5.7 square mile radius, Beverly Hills has approximately 34,000 residents with a business and commercial base that ranks next to cities with a population of several hundred thousand. The daytime population is estimated to be 150,000 to 200,000.

CONTACT

City Hall

George Chavez, City Manager
455 N. Rexford Dr.
Beverly Hills, CA 90210
(310) 285-1000
www.beverlyhills.org

Business License
(310) 285-2424

Planning Department
(310) 285-1141

Building and Safety
(310) 285-1141

City of Beverly Hills Public Library
444 N. Rexford Dr.
Beverly Hills, CA 90210
(310) 288-2220

Chamber of Commerce
239 S. Beverly Dr.
Beverly Hills, CA 90212
(310) 248-1000
www.beverlyhillschamber.com

Fire Department
445 N. Rexford Dr.
Beverly Hills, CA 90210
(310) 281-2700 (non-emergency)

Beverly Hills Police Department
464 N. Rexford Dr.
Beverly Hills, CA 90210
(310) 550-4800 (non-emergency)

School District
Beverly Hills Unified
255 South Lasky Dr.
Beverly Hills, CA 90212
(310) 551-5100

Trash Department of Public Works & Transportation
345 Foothill Rd.
Beverly Hills, CA 90210
(310) 285-2467
www.beverlyhills.org

DEMOGRAPHICS

Population:	34,504
Median Age (Years):	43.4
Hispanic:	5.8%
White:	78.8%
Asian:	9.8%
Black:	1.3%
American Indian:	0.1%
All Other:	4.2%

Average Household Size:	2.3
Median Household Income:	\$103,698
Number of Housing Units:	16,451
Homeownership Rate:	41.1%
Median Existing Home Sales Price:	\$2,619,000
Number of Jobs:	74,834
Average Salary Per Job:	\$99,254

K-12 Public School Student Enrollment:	4,070
---	--------------

Source: SCAG

LEGISLATIVE DISTRICTS

(See pages 6-9 for details)

26th Senate District
50th Assembly District
33rd Congressional District

CITY COUNCIL



Mayor
Lester Friedman



Vice Mayor
Robert Wunderlich



Council Member
Lili Bosse



Council Member
Julian A. Gold
M.D.



Council Member
John A. Mirisch

City of Bradbury



AREA: 1.9 SQUARE MILES

Bradbury is a small, affluent city in the San Gabriel Valley region of Los Angeles County. It is located in the foothills of the San Gabriel Mountains below Angeles National Forest. Bradbury is bordered by the city of Monrovia to the west, and Duarte to the south and east. Forbes magazine placed Bradbury's zip code of 91008 at #1 on its annual list of America's most expensive zip codes, with a median home price of \$4,276,462.

CONTACT

City Hall

Kevin Kearney, City Manager
600 Winston Ave.
Bradbury, CA 91008
(626) 358-3218
www.cityofbradbury.org

Chamber of Commerce
600 Hampshire Rd., Ste. 200
Westlake Village, CA 91361
805-370-0035
www.conejochamber.org

L.A. County Fire Department
Station 44
1105 Highland Ave.
Duarte, CA 91010
(626) 358-3118 (non-emergency)

L.A. County Sheriff's Department
Temple City Station
8838 Las Tunas Dr.
Temple City, CA 91780
(626) 448-9861 (non-emergency)

School District
Duarte Unified
1620 E. Huntington Dr.
Duarte, CA 91010
(626) 599-5000

Trash
Burrtec Waste Services
600 E. Live Oak Ave.
Irwindale, CA 91706
(800) 325-9417

DEMOGRAPHICS

Population:	1,069
Median Age (Years):	46.9
Hispanic:	11.9%
White:	40.7%
Asian:	44.3%
Black:	1.6%
American Indian:	0.2%
All Other:	1.3%

Average Household Size:	3.0
Median Household Income:	\$150,119
Number of Housing Units:	409
Homeownership Rate:	78.3%
Median Existing Home Sales Price:	\$1,355,000
Number of Jobs:	153
Average Salary Per Job:	\$49,874

K-12 Public School Student Enrollment:	757
---	------------

Source: SCAG

LEGISLATIVE DISTRICTS

(See pages 6-9 for details)

25th Senate District
48th Assembly District
27th Congressional District

CITY COUNCIL

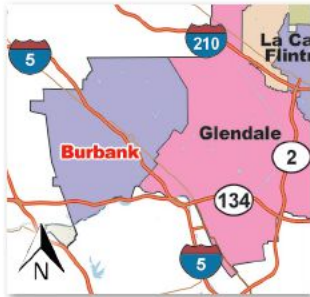
Mayor Richard T. Hale, Jr.
Mayor Pro Tem D. Montgomery Lewis
Council Member Richard Barakat
Council Member Elizabeth Bruny
Council Member Bruce Lathrop

Photos not available at time of publication.



Historic Olvera Street started out as a short lane called Wine Street. In 1877, the street was extended and its name changed to Olvera Street in honor of Agustin Olvera, who owned a home at the end of the street across from the Plaza. He was the first county judge of Los Angeles.

City of Burbank



AREA: 17.4 SQUARE MILES

The city of Burbank is 12 miles northwest of downtown Los Angeles. Billed as the "Media Capital of the World" and located only a few miles northeast of Hollywood, many media and entertainment companies are headquartered or have significant production facilities in Burbank, including The Walt Disney Company, Warner Bros. Entertainment, Warner Music Group, Nickelodeon and Insomniac Games. The city is also home to Bob Hope Airport.

CONTACT

City Hall

Justin Hess, City Manager
275 E. Olive Ave.
Burbank, CA 91502
(818) 238-5850
www.burbankca.gov

Burbank Central Library

110 N. Glenoaks Blvd.
Burbank, CA 91502
(818) 238-5600

Chamber of Commerce

200 W. Magnolia Blvd.
Burbank, CA 91502
(818) 846-3111
www.burbankchamber.org

Burbank Fire Department

311 E. Orange Grove Ave.
Burbank, CA 91502
(818) 238-3473 (non-emergency)

Burbank Police Department

200 N. 3rd St.
Burbank, CA 91502
(818) 238-3000 (non-emergency)

School District

Burbank Unified
1900 W. Olive Ave.
Burbank, CA 91506
(818) 729-4400
www.burbank.k12.ca.us

Airport

Bob Hope
2627 North Hollywood Way
Burbank, CA 91505
(818) 840-8840
www.bobhopeairport.com

Trash

Burbank Street & Sanitation Division
124 S. Lake St.
Burbank, CA 91502
(818) 238-3800

DEMOGRAPHICS

Population:	107,702
Median Age (Years):	41.7
Hispanic:	24.1%
White:	56.1%
Asian:	13.1%
Black:	2.6%
American Indian:	0.3%
All Other:	3.8%
Average Household Size:	2.5
Median Household Income:	\$76,211
Number of Housing Units:	44,642
Homeownership Rate:	41.0%
Median Existing Home Sales Price:	\$755,000
Number of Jobs:	114,631
Average Salary Per Job:	\$82,317
K-12 Public School Student Enrollment:	15,133

Source: SCAG

LEGISLATIVE DISTRICTS

(See pages 6-9 for details)

25th Senate District
43rd Assembly District
28th Congressional District
30th Congressional District

CITY COUNCIL



Mayor
Sharon Springer



Vice Mayor
Bob Frutos



Council Member
Emily
Gabel-Luddy

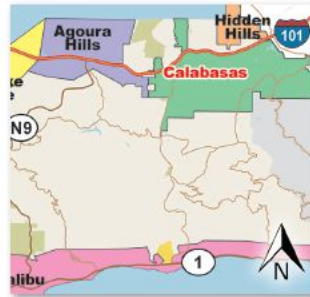


Council Member
Timothy M.
Murphy



Council Member
Jess Talamantes

City of Calabasas



AREA: 12.9 SQUARE MILES

Calabasas is located in the hills west of the San Fernando Valley and is in the northwest Santa Monica Mountains. The city was formally incorporated as an independent city in 1991. The Leonis Adobe, an adobe structure in Old Town Calabasas, dates from 1844 and is one of the oldest buildings in the greater Los Angeles area. It is generally accepted that Calabasas is derived from the Spanish calabaza meaning "pumpkin," "squash," or "gourd".

CONTACT

City Hall

City Manager - Vacant
100 Civic Center Way
Calabasas, CA 91302
(818) 224-1600
www.cityofcalabasas.com

Calabasas Library

200 Civic Center Way
Calabasas, CA 91302
(818) 225-7616

Chamber of Commerce

23564 Calabasas Rd. Ste. 101
Calabasas, CA 91302
(818) 222-5680
www.calabasascommerce.com

L.A. County Fire Department

Station 68
24130 Calabasas Rd.
Calabasas, CA 91302
(818) 222-1107 (non-emergency)

Station 125

5215 Las Virgenes Rd.
Calabasas, CA 91302
(818) 880-4411 (non-emergency)

L.A. County Sheriff's Department

Lost Hills Station
27050 Agoura Rd.
Agoura, CA 91301
(818) 878-1808 (non-emergency)

School District

Las Virgenes Unified
4111 N. Las Virgenes Rd.
Calabasas, CA 91302
(818) 880-4000

Trash

Waste Management
G.J. Industries
195 W. Los Angeles Ave.
Simi Valley, CA 93065
(818) 782-2474

DEMOGRAPHICS

Population:	24,296
Median Age (Years):	43.4
Hispanic:	7.4%
White:	76.5%
Asian:	9.8%
Black:	0.9%
American Indian:	0.0%
All Other:	5.4%
Average Household Size:	2.8
Median Household Income:	\$114,143
Number of Housing Units:	9,187
Homeownership Rate:	69.9%
Median Existing Home Sales Price:	\$1,277,000
Number of Jobs:	20,492
Average Salary Per Job:	\$77,228
K-12 Public School Student Enrollment:	4,611

Source: SCAG

LEGISLATIVE DISTRICTS

(See pages 6-9 for details)

27th Senate District
45th Assembly District
30th Congressional District
33rd Congressional District

CITY COUNCIL



Mayor
Alicia Weintraub



Mayor Pro Tem
James R. Bozajian



Council Member
Fred Gaines



Council Member
Mary Sue Maurer



Council Member
David J. Shapiro

DID YOU KNOW?



The Los Angeles' five-county area has a population of almost 20 million. It includes Los Angeles, Riverside, Ventura, Orange and San Bernardino counties.



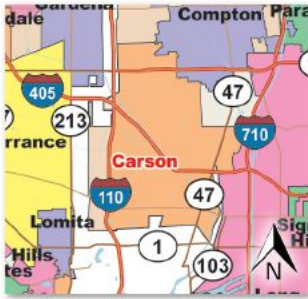
SENIOR CITIZEN'S REPLACEMENT DWELLING

Seniors (age 55 and up) may qualify to transfer the taxable value of an existing residence to a replacement residence in a participating county.

For more information and to find out if you qualify, visit assessor.lacounty.gov.



City of Carson



AREA: 18.9 SQUARE MILES

Carson is about 14 miles away from the Los Angeles International Airport. Incorporated on February 20, 1968, Carson is the youngest municipality in the South Bay. Carson experiences a warm-summer Mediterranean climate, with noticeably cooler temperatures during the summer due to the close proximity of the Pacific Ocean. Rainfall is very scarce during the summer in Carson, but receives just enough rainfall throughout the year to be a semi-arid climate.

CONTACT

City Hall
Sharon Landers, City Manager
701 E. Carson St.
Carson, CA 90745
(310) 830-7600
www.ci.carson.ca.us
Business License - Ext. 1748
Planning Dept. - Ext. 1761
Building & Safety - Ext. 1766

Carson Chamber of Commerce
530 E. Del Amo Blvd.
Carson, CA 90746
(310) 217-4590

Fire Department
Station 10
1860 E. Del Amo Blvd.
Carson, CA 90745
(310) 632-8230 (non-emergency)

L.A. County Sheriff's Department
Carson Substation
21356 S. Avalon Blvd.
Carson, CA 90745
(310) 830-1123 (non-emergency)

School District
Los Angeles Unified
333 S. Beaudry Ave.
Los Angeles, CA 90017
(213) 241-4500

University/College
California State University
Dominguez Hills
1000 E. Victor St.
Carson, CA 90747
(310) 243-3300
www.csudh.edu

Trash
Waste Management
19803 S. Main St.
Carson, CA 91745
(310) 328-0900

DEMOGRAPHICS

Population:	93,799
Median Age (Years):	38.5
Hispanic:	37.9%
White:	7.3%
Asian:	26.4%
Black:	22.8%
American Indian:	0.2%
All Other:	5.4%
Average Household Size:	3.6
Median Household Income:	\$75,517
Number of Housing Units:	26,289
Homeownership Rate:	74.5%
Median Existing Home Sales Price:	\$515,000
Number of Jobs:	63,654
Average Salary Per Job:	\$54,524

K-12 Public School Student Enrollment:	13,513
---	---------------

Source: SCAG

LEGISLATIVE DISTRICTS

(See pages 6-9 for details)

35th Senate District
64th Assembly District
37th Congressional District
44th Congressional District

CITY COUNCIL



Mayor
Albert Robles



Mayor Pro Tem
Jim Dear



Council Member
Lula Davis-Holmes



Council Member
Jawane Hilton



Council Member
Cedric L. Hicks, Sr.

City of Cerritos



AREA: 8.9 SQUARE MILES

Cerritos is one of the Gateway Cities. Incorporated in 1956 Cerritos is a prime example of the "fiscalization" of California politics after the tax revolt of the 1970s and the passage of Proposition 13. The only way for California cities to raise long-term tax revenue in light of Prop 13 was to create as many commercial zones as possible. Cerritos was one of the first cities to develop large-scale retail zones, such as the Los Cerritos Center and Cerritos Auto Square.

CONTACT

City Hall
Art Gallucci, City Manager
18125 Bloomfield Ave.
Cerritos, CA 90703
(562) 860-0311
www.cerritos.us

Cerritos Chamber of Commerce
13259 South St.
Cerritos, CA 90703
(562) 467-0800
www.cerritos.org

Cerritos Library
18025 Bloomfield Ave.
Cerritos, CA 90703
(562) 916-1350

L.A. County Fire Department
Station 30
19030 S. Pioneer Blvd.
Cerritos, CA 90703
(562) 865-3714 (non-emergency)

Station 35
13717 E. Artesia Blvd.
Cerritos, CA 90703
(562) 926-1511 (non-emergency)

Cerritos Sheriff's Station
18135 Bloomfield Ave.
Cerritos, CA 90703
(562) 860-0044 (non-emergency)

School Districts
ABC Unified
16700 Norwalk Blvd.
Cerritos, CA 90703
(526) 926-5566
www.abcsud.k12.ca.us
Bellflower Unified School District
16703 S. Clark Ave.
Bellflower, CA 90706
(562) 866-9011
www.busd.k12.ca.us

Trash
Calmet Services Inc.
9821 Downey-Norwalk Rd.
Downey, CA 90241
(562) 259-1239

DEMOGRAPHICS

Population:	50,058
Median Age (Years):	45.5
Hispanic:	12.8%
White:	15.2%
Asian:	60.8%
Black:	7.2%
American Indian:	0.2%
All Other:	3.8%
Average Household Size:	3.2
Median Household Income:	\$98,953
Number of Housing Units:	15,562
Homeownership Rate:	78.9%
Median Existing Home Sales Price:	\$715,000
Number of Jobs:	38,959
Average Salary Per Job:	\$49,962

K-12 Public School Student Enrollment:	13,583
---	---------------

Source: SCAG

LEGISLATIVE DISTRICTS

(See pages 6-9 for details)

32nd Senate District
58th Assembly District
38th Congressional District

CITY COUNCIL



Mayor
Naresh Solanki



Mayor Pro Tem
Chuong Vo



Council Member
Grace Hu



Council Member
Frank Aurelio
Yokoyama



Council Member
Vacant

DID YOU KNOW?

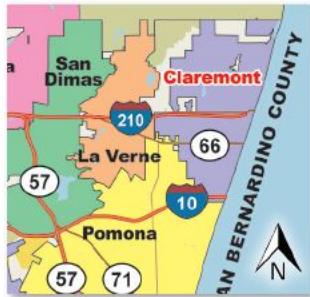
Los Angeles County is home to 88 cities.

Keep It Clean

LOS ANGELES COUNTY
SANITATION DISTRICTS
Converting Waste Into Resources

www.lacsd.org/stormwater

City of Claremont



AREA: 13.5 SQUARE MILES

Much of what Claremont is today is the direct result of actions taken by the community's founders more than 100 years ago. Trees planted at the turn of the century now compete with nearby mountain peaks for dominance of the local skyline. The Claremont Colleges have become some of the nation's most highly respected educational and cultural institutions. The historic central core remains a vital residential and retail district.

CONTACT

City Hall
Tara Schultz
City Manager
207 Harvard Ave.
Claremont, CA 91711
(909) 399-5441
www.ci.claremont.ca.us

Business License (909) 399-5398
Planning Dept. (909) 399-5470
Building & Safety (909) 399-5471

Claremont Chamber of Commerce
205 Yale Ave.
Claremont, CA 91711
(909) 624-1681
www.claremontchamber.org

L.A. County Fire Department
Station 101
606 W. Bonita Ave.
Claremont, CA 91711
(909) 626-7351 (non-emergency)

Claremont Police Department
570 W. Bonita Ave.
Claremont, CA 91711
(909) 399-5411 (non-emergency)

School District
Claremont Unified
170 W. San Jose Ave.
Claremont, CA 91711
(909) 398-0609
www.cusd.claremont.edu

Trash
Claremont Community Services Dept.
1616 Monte Vista Ave.
Claremont, CA 91711
(909) 399-5431

Bus Service
Foothill Transit
www.foothilltransit.org

DEMOGRAPHICS

Population:	36,446
Median Age (Years):	39.5
Hispanic:	26.4%
White:	50.1%
Asian:	13.6%
Black:	5.2%
American Indian:	0.5%
All Other:	4.2%
Average Household Size:	2.6
Median Household Income:	\$96,923
Number of Housing Units:	12,459
Homeownership Rate:	65.9%
Median Existing Home Sales Price:	\$637,500
Number of Jobs:	18,849
Average Salary Per Job:	\$49,146
K-12 Public School Student Enrollment:	7,068

Source: SCAG

LEGISLATIVE DISTRICTS

(See pages 6-9 for details)

25th Senate District
41st Assembly District
27th Congressional District

CITY COUNCIL



Mayor
Larry Schroeder



Mayor Pro Tem
Jennifer Stark



Council Member
Corey Calaycay



Council Member
Jed Leano



Council Member
Ed Reece

City of Commerce



AREA: 6.5 SQUARE MILES

Commerce is located in southeast Los Angeles County. It is bordered by Vernon on the west, Los Angeles on the northwest, East Los Angeles on the north, Montebello on the east, Downey and Bell Gardens on the south, and Maywood on the southwest. The Los Angeles River forms part of its southwestern boundary, and the Rio Hondo separates it from Downey.

CONTACT

City Hall
Edgar P. Cisneros
City Manager
2535 Commerce Way
Commerce, CA 90040
(323) 722-4805
www.ci.commerce.ca.us

Business License
(323) 722-4805, ext. 2325
Redevelopment Office
(323) 722-4805
Planning Dept.
(323) 722-4805, ext. 2230
Building & Safety (323) 887-4455

Chamber of Commerce
6055 Washington Blvd.
Commerce, CA 90040
(323) 728-7222
www.industrialcouncil.org

Central Library
5655 Jillson St.
Commerce, CA 90040
(323) 722-6660

L.A. County Fire Department
5823 Rickenbacker Rd.
City of Commerce, CA 90040
(323) 881-2411 (non-emergency)

L.A. County Sheriff's Department
5019 E. 3rd St.
Los Angeles, CA 90022
(323) 264-4151 (non-emergency)

School District
Montebello Unified
123 S. Montebello Blvd.
Montebello, CA 90640
(323) 887-7900
www.montebello.k12.ca.us

Trash
Calmet Services
7202 Petterson Lane
Paramount, CA 90723
(562) 259-1239

DEMOGRAPHICS

Population:	13,067
Median Age (Years):	34.7
Hispanic:	94.8%
White:	1.3%
Asian:	0.9%
Black:	1.4%
American Indian:	0.8%
All Other:	0.8%
Average Household Size:	3.8
Median Household Income:	\$42,734
Number of Housing Units:	3,472
Homeownership Rate:	42.2%
Median Existing Home Sales Price:	\$440,000
Number of Jobs:	53,492
Average Salary Per Job:	\$51,376
K-12 Public School Student Enrollment:	1,292

Source: SCAG

LEGISLATIVE DISTRICTS

(See pages 6-9 for details)

32nd Senate District
58th Assembly District
40th Congressional District

CITY COUNCIL



Mayor
Ivan Altamirano



Mayor Pro Tem
Oralia Y. Rebollo



Council Member
Hugo A. Argumendo



Council Member
Leonard Mendoza



Council Member
John Soria



VALLEY VISTA SERVICES

**DEDICATED TO
A CLEANER ENVIRONMENT**

800-442-6454 • www.valleyvistaservices.com



DISABLED RESIDENT EXCLUSION

Severely and permanently disabled homeowners may qualify to transfer the taxable value of an existing residence to a replacement residence in a participating county.

For more information and to find out if you qualify, visit assessor.lacounty.gov.



A GUIDE TO YOUR

1 Your Pipes. The pipe that connects your home or business to the sewer in the street is known as a sewer lateral. The owner of the home or business is responsible for maintaining the sewer pipes within the home or business and the sewer lateral.

If there is an overflow from your plumbing fixtures (e.g., toilet, sink, shower drain), stop using your water immediately and contact a licensed plumber (or the property owner). You may also need to contact a specialized clean-up service to help remove spilled sewage and disinfect property that came in contact with sewage.

2 Local Sewers. Local sewers transport sewage from neighborhood homes and businesses to larger, regional sewers. Your city (or other public agency) maintains these local sewers.

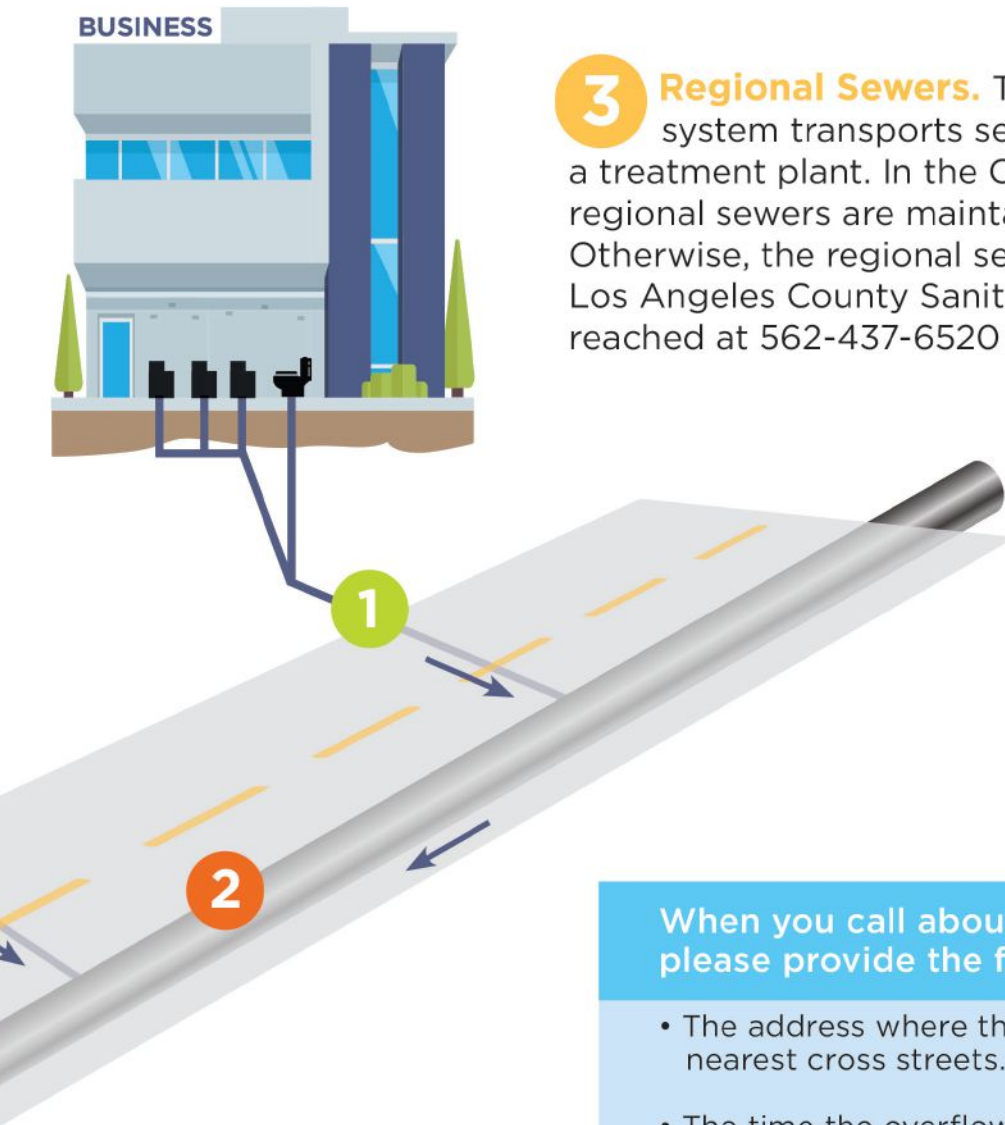
If you suspect a problem with a local sewer, please contact one of the following who are available 24/7:

- *In City of Los Angeles: 213-485-7575 (LA Sanitation)*
- *Other cities in LA County: see www.lacsd.org/overflow for contact information*
- *Unincorporated LA County: 626-458-4357 (LA County Public Works)*



**LOS ANGELES COUNTY
SANITATION DISTRICTS**
Converting Waste Into Resources

SEWER SYSTEM



3 Regional Sewers. The regional sewer system transports sewage from local sewers to a treatment plant. In the City of Los Angeles, these regional sewers are maintained by LA Sanitation. Otherwise, the regional sewers are maintained by Los Angeles County Sanitation Districts and can be reached at 562-437-6520 (24/7).

When you call about a sewer overflow, please provide the following information:

- The address where the overflow is occurring or nearest cross streets.
- The time the overflow started or the time when the overflow was first noticed.
- Whether the overflow is ongoing or, if known, when the overflow stopped.
- Estimated area of the overflow (e.g., 10 feet long by 3 feet wide).

03/2020

TO TREATMENT PLANT

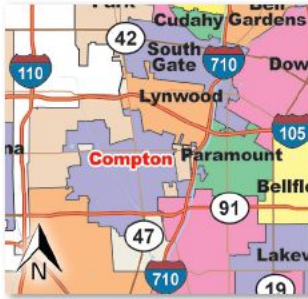


SanDistricts



SanitationDistrictsLACounty www.lacsd.org

City of Compton



AREA: 10.1 SQUARE MILES

Compton is situated southeast of downtown Los Angeles. It is one of the oldest cities in the county and on May 11, 1888, was the eighth city to incorporate. It is known as the "Hub City" due to its geographic centrality in Los Angeles County.

CONTACT

City Hall
Craig Cornwell, City Manager
205 S. Willowbrook Ave.
Compton, CA 90220
(310) 605-5500
www.comptoncity.org

Business License (310) 605-5508
Planning Dev. (310) 605-5532
Building & Safety (310) 605-5509

Compton Airport
901 W. Alondra Blvd.
Compton, CA 90220
(310) 631-1155

Compton Chamber of Commerce
700 N. Bullis Rd., Ste. 6-A
Compton, CA 90220
(310) 631-8611

Compton Library
240 W. Compton Blvd.
Compton, CA 90220
(310) 637-0202

Compton Fire Department
201 S. Acacia Ave.
Compton, CA 90220
(310) 605-5670 (non-emergency)

L.A. County Sheriff's Dept.
Compton Station
301 S. Willowbrook Ave.
Compton, CA 90220
(310) 605-6500 (non-emergency)

School District Compton Unified
501 Santa Fe
Compton, CA 90220
(310) 639-4321
www.compton.k12.ca.us

Trash
Republic Services
2509 West Rosecrans Avenue
Los Angeles, CA 90059
(310) 327-8461

DEMOGRAPHICS

Population:	99,872
Median Age (Years):	30.5
Hispanic:	66.8%
White:	1.2%
Asian:	0.8%
Black:	30.4%
American Indian:	0.0%
All Other:	0.8%
Average Household Size:	4.2
Median Household Income:	\$48,117
Number of Housing Units:	24,608
Homeownership Rate:	54.3%
Median Existing Home Sales Price:	\$390,000
Number of Jobs:	28,638
Average Salary Per Job:	\$41,701
K-12 Public School Student Enrollment:	19,212

Source: SCAG

LEGISLATIVE DISTRICTS

(See pages 6-9 for details)

35th Senate District
64th Assembly District
44th Congressional District

CITY COUNCIL



Mayor
Aja Brown



District 1
Michelle Chambers



District 2
Isaac Galvan



District 3
Tana L. McCoy



District 4
Emma Sharif

City of Covina



AREA: 7.0 SQUARE MILES

Covina is a small city about 22 miles east of downtown Los Angeles, in the San Gabriel Valley region. The city's slogan, "One Mile Square and All There" was coined when the incorporated area of the city was only one square mile, making it the smallest city in area in the country. Covina is often confused with West Covina which is actually larger in both area and population, located to its south and westside.

CONTACT

City Hall
Chris Marcarello, City Manager
125 E. College St.
Covina, CA 91723
(626) 384-5410
www.covina.ca.gov

Chamber of Commerce
935 W. Badillo St., Ste. 100
Covina, CA 91722
(626) 967-4191
www.covina.org

L.A. County Fire Department
Station 152 - 807 W. Cypress St.
Covina, CA 91722
(626) 974-8331 (non-emergency)

Station 153 - 1577 E. Cypress St.
Covina, CA 91724
(626) 974-8362 (non-emergency)

Station 154 - 400 N. Second Ave.
Covina, CA 91723
(626) 974-8331 (non-emergency)

Police Department
444 N. Citrus Ave.
Covina, CA 91723
(626) 331-3391 (non-emergency)

School Districts Azusa Unified
546 S. Citrus Ave.
Azusa, CA 91702
(626) 967-6211

Charter Oak Unified
20240 E. Cienega Ave.
Covina, CA 91723
(626) 966-8331
www.cousd.k12.ca.us

Covina-Valley Unified
519 E. Badillo St.
Covina, CA 91723
(626) 974-7000
www.cvsd.k12.ca.us

Trash Athens Services
14048 Valley Blvd.
Industry, CA 91716
(626) 336-6100

Bus Service
Foothill Transit
www.foothilltransit.org

DEMOGRAPHICS

Population:	49,006
Median Age (Years):	36.3
Hispanic:	56.0%
White:	24.6%
Asian:	13.5%
Black:	3.5%
American Indian:	0.3%
All Other:	2.1%
Average Household Size:	3.0
Median Household Income:	\$68,311
Number of Housing Units:	16,674
Homeownership Rate:	56.7%
Median Existing Home Sales Price:	\$525,000
Number of Jobs:	26,434
Average Salary Per Job:	\$43,995
K-12 Public School Student Enrollment:	11,171

Source: SCAG

LEGISLATIVE DISTRICTS

(See pages 6-9 for details)

22nd Senate District
48th Assembly District
32nd Congressional District

CITY COUNCIL



Mayor
Victor Linares



Mayor Pro Tem
Jorge Marquez



Council Member
Walter Allen, III



Council Member
Patricia Cortez

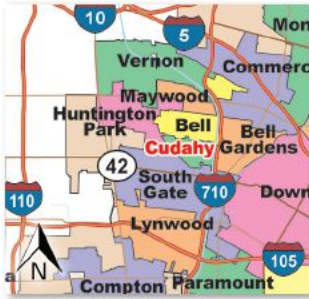


Council Member
John C. King



In 1841, the history of Los Angeles' first census shows a population of 141.

City of Cudahy



AREA: 1.2 SQUARE MILES

Cudahy is located in southeastern Los Angeles County. In terms of area, Cudahy is the second smallest city in Los Angeles County, but with one of the highest population densities of any incorporated city in the United States. It is part of the Gateway Cities region. Cudahy is named for its founder, meat-packing baron Michael Cudahy.

CONTACT

City Hall
Santor Nishizaki, City Manager
5220 Santa Ana St.
Cudahy, CA 90201
(323) 773-5143
www.cudahy.ca.us
Business License
Ext. 235
Community Development
Ext. 238
Building & Safety
Ext. 222

Library
5218 Santa Ana St.
Cudahy, CA 90201
(323) 771-1345

L.A. County Sheriff Department
5019 E. Third St.
Los Angeles, CA 90022
(323) 264-4151
(non-emergency)

L.A. County Fire Department
4801 E. Third St.
Los Angeles, CA 90022
(323) 881-7068
(non-emergency)

School District
Los Angeles Unified
333 S. Beaudry Ave.
Los Angeles, CA 90017
(213) 241-4500

Trash
Republic Services
2509 West Rosecrans Avenue
Los Angeles, CA 90059
(310) 327-8461

DEMOGRAPHICS

Population:	24,343
Median Age (Years):	27.8
Hispanic:	96.2%
White:	2.8%
Asian:	0.4%
Black:	0.2%
American Indian:	0.2%
All Other:	0.2%

Average Household Size:	4.3
Median Household Income:	\$39,804
Number of Housing Units:	5,774
Homeownership Rate:	14.7%
Median Existing Home Sales Price:	\$430,000

Number of Jobs:	2,920
Average Salary Per Job:	\$41,320

K-12 Public School Student Enrollment:	3,642
---	--------------

Source: SCAG

LEGISLATIVE DISTRICTS

(See pages 6-9 for details)

33rd Senate District
63rd Assembly District
40th Congressional District

CITY COUNCIL



Mayor
Elizabeth Alcantar



Vice Mayor
Jose R. Gonzalez



Council Member
Chris Garcia

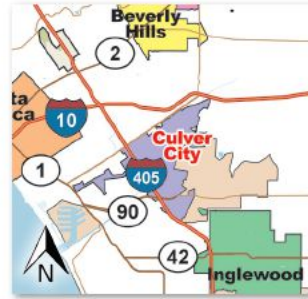


Council Member
Jack M. Guerrero



Council Member
Blanca Lozoya

City of Culver City



AREA: 5.1 SQUARE MILES

Culver City is mostly surrounded by the city of Los Angeles, but also shares a border with unincorporated areas of Los Angeles County. Over the years, considering its incorporated status, over forty annexations of adjoining areas have occurred. As a result the city now comprises about five square miles. Since the 1920s, Culver City has been a significant center for motion picture and later television production, in part because it was the home of MGM Studios.

CONTACT

City Hall
John Nachbar, City Manager
9770 Culver Blvd.
Culver City, CA 90232
(310) 253-6000
www.culvercity.org
Business License (310) 253-5870
Planning Dept. (310) 253-5710
Building & Safety (310) 253-5800

City Chamber of Commerce
6000 Sepulveda Blvd. #1260
Culver City, CA 90230
(310) 287-3850
www.culvercitychamber.com

Culver City Julian Dixon Library
4975 Overland Ave.
Culver City, CA 90230
(310) 559-1676
www.colapublib.org/lib/culvercity

Culver City Fire Department
Station 1
9600 Culver Blvd.
Culver City, CA 90232
(310) 253-5900 (non-emergency)

Culver City Police Department
4040 Duquesne Ave.
Culver City, CA 90230
(310) 837-1221 (non-emergency)

School District
Culver City Unified
4035 Irving Place
Culver City, CA 90232
(310) 842-4220
www.ccsd.org

University/College
West Los Angeles College
9000 Overland Ave.
Culver City, CA 90230
(310) 287-4200

Trash
City of Culver City
9770 Culver Blvd.
Culver City, CA 90232
(310) 253-6400

DEMOGRAPHICS

Population:	39,860
Median Age (Years):	40.9
Hispanic:	24.3%
White:	46.8%
Asian:	15.7%
Black:	7.5%
American Indian:	0.1%
All Other:	5.6%

Average Household Size:	2.3
Median Household Income:	\$86,997
Number of Housing Units:	17,578
Homeownership Rate:	53.4%
Median Existing Home Sales Price:	\$950,000

Number of Jobs:	59,528
Average Salary Per Job:	\$84,818

K-12 Public School Student Enrollment:	7,024
---	--------------

Source: SCAG

LEGISLATIVE DISTRICTS

(See pages 6-9 for details)

30th Senate District
54th Assembly District
37th Congressional District

CITY COUNCIL



Mayor
Göran Eriksson



Vice Mayor
Alex Fisch



Council Member
Daniel Lee



Council Member
Meghan
Sahli-Wells



Council Member
Thomas Aujero
Small

SOLAR ENERGY SYSTEM

The initial purchaser of a building with an active solar energy system may qualify for an exclusion from assessment on the portion of the value attributable to the system.

For more information and to find out if you qualify, visit assessor.lacounty.gov.

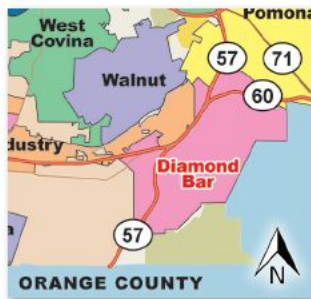


No Drugs Down the Drain

LOS ANGELES COUNTY SANITATION DISTRICTS
Converting Waste Into Resources

www.nodrugsdownthedrain.org

City of Diamond Bar



AREA: 14.9 SQUARE MILES

Diamond Bar is named after the "diamond over a bar" branding iron registered in 1918 by ranch owner Frederick E. Lewis. Located at the junction of the Pomona and Orange freeways, Diamond Bar has the first hydrogen fueling station to be built in Southern California. Diamond Bar is one of only five cities statewide to make CNN Money Magazine's 2012 '100 Best Places to Live' list.

CONTACT

City Hall

Dan Fox, City Manager
21825 E. Copley Dr.
Diamond Bar, CA 91765
(909) 839-7000
www.diamondbarca.gov
Chamber of Commerce
19720 E. Walnut Dr. S., Ste. 201
Walnut, CA 91789
(909) 869-0701
www.regionalchambersgv.org
Fire Department Station 119
20480 E. Pathfinder Rd.
Walnut, CA 91789
(909) 598-4290 (non-emergency)
Station 120 - 1051 S. Grand Ave.
Diamond Bar, CA 91765
(909) 861-5995 (non-emergency)
Station 121 - 346 Armitos Place
Diamond Bar, CA 91765
(909) 396-0164 (non-emergency)

School Districts

Walnut Valley Unified
880 S. Lemon Ave.
Walnut, CA 91789
(909) 595-1261
www.wvusd.k12.ca.us
Pomona Unified
800 S. Garey Ave.
Pomona, CA 91769
(909) 397-4800
www.pusd.org

Trash

Valley Vista Services
(800) 442-6454
www.valleyvistaservices.com
Waste Management
(909) 599-1274
www.wastemanagement.com

Bus Service

Foothill Transit
www.foothilltransit.org

DEMOGRAPHICS

Population:	57,460
Median Age (Years):	42.6
Hispanic:	18.4%
White:	19.6%
Asian:	54.6%
Black:	3.8%
American Indian:	0.4%
All Other:	3.2%
Average Household Size:	3.2
Median Household Income:	\$94,531
Number of Housing Units:	18,753
Homeownership Rate:	77.2%
Median Existing Home Sales Price:	\$660,000
Number of Jobs:	14,852
Average Salary Per Job:	\$52,335
K-12 Public School Student Enrollment:	11,882

Source: SCAG

LEGISLATIVE DISTRICTS

(See pages 6-9 for details)

29th Senate District
55th Assembly District
39th Congressional District

CITY COUNCIL



Mayor
Steve Tye



Mayor Pro Tem
Nancy A. Lyons



Council Member
Andrew Chou

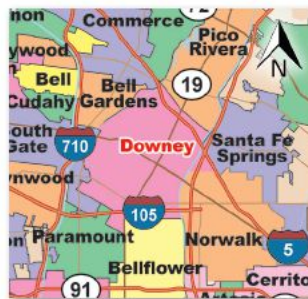


Council Member
Ruth M. Low



Council Member
Jennifer "Fred"
Mahlike

City of Downey



AREA: 12.6 SQUARE MILES

Downey is located in southeast Los Angeles County. The city is best known as the birthplace of the Apollo space program, and is the city where pop singer Karen Carpenter lived and died. The Carpenter family moved to Downey in 1963, to a house that still stands on Newville Avenue and can be seen on the cover of their album, Now & Then.

CONTACT

City Hall

Gilbert A. Livas, City Manager
11111 Brookshire Ave.
Downey, CA 90241
(562) 904-7246
www.downeyca.org
Downey City Library
11121 Brookshire Ave.
Downey, CA 90241
(562) 923-3256
Downey Fire Department
12222 Paramount Blvd.
Downey, CA 90241
(562) 904-7345 (non-emergency)

Hospitals

Downey Regional Medical Center
11500 Brookshire Ave.
Downey, CA 90241
(562) 806-5000
www.drnci.org

Kaiser Permanente
Downey Medical Center
9333 E. Imperial Hwy.
Downey, CA 90242
(562) 657-9000
www.kaiserpermanente.org

Downey Police Department

10911 Brookshire Ave.
Downey, CA 90241
(562) 861-0771 (non-emergency)

School District

Downey Unified
11627 Brookshire Ave.
Downey, CA 90241
(562) 469-6500
www.dusd.net

Trash

Cal-Met
9821 Downey/Norwalk Rd.
Downey, CA 90241
(562) 869-0901

DEMOGRAPHICS

Population:	114,146
Median Age (Years):	34.6
Hispanic:	74.0%
White:	13.8%
Asian:	7.1%
Black:	3.4%
American Indian:	0.1%
All Other:	1.6%
Average Household Size:	3.3
Median Household Income:	\$68,162
Number of Housing Units:	35,788
Homeownership Rate:	50.8%
Median Existing Home Sales Price:	\$560,000
Number of Jobs:	42,966
Average Salary Per Job:	\$47,418
K-12 Public School Student Enrollment:	22,500

Source: SCAG

LEGISLATIVE DISTRICTS

(See pages 6-9 for details)

32nd Senate District
58th Assembly District
40th Congressional District

CITY COUNCIL



Mayor
Blanca Pacheco



Mayor Pro Tem
Claudia Frometa



Council Member
Sean Ashton



Council Member
Rick Rodriguez



Council Member
Alex Saab

VALLEY VISTA SERVICES
DEDICATED TO
A CLEANER ENVIRONMENT
800-442-6454 • www.valleyvistaservices.com

DID YOU KNOW?

If the five-county Los Angeles area were a state, it would be the fourth largest in the United States.

City of Duarte



AREA: 6.7 SQUARE MILES

Duarte is bounded to the north by the San Gabriel Mountains, to the north and west by the cities of Bradbury and Monrovia, to the south by the city of Irwindale, and to the east by the cities of Irwindale and Azusa. Duarte is located on historic U.S. Route 66 which today follows Huntington Drive through the middle of the city. The town holds an annual Salute to Route 66 Parade in September.

CONTACT

City Hall

Daniel Jordan, City Manager
1600 Huntington Dr.
Duarte, CA 91010
(626) 357-7931
www.accessduarte.com

Duarte Chamber of Commerce

1634 Third St.
Duarte, CA 91010
P.O. Box 1438,
(626) 357-3333
www.duartechamber.com

L.A. County Fire Department

Station 44
1105 Highland Ave.
Duarte, CA 91010
(626) 358-3118 (non-emergency)

L.A. County Sheriff's Department

Satellite Station
1042 E. Huntington Dr.
Duarte, CA 91010
(626) 357-7938 (non-emergency)

Hospital

City of Hope Medical Center
1500 E. Duarte Rd.
Duarte, CA 91010
(626) 359-8111

School District

Duarte Unified
1620 E. Huntington Dr.
Duarte, CA 91010
(626) 599-5000

Trash

Burtec Waste Services
600 E. Live Oak Ave.
Irwindale, CA 91706
(800) 325-9417

Bus Service

Foothill Transit
www.foothilltransit.org

DEMOGRAPHICS

Population:	22,013
Median Age (Years):	40.5
Hispanic:	48.9%
White:	24.1%
Asian:	17.1%
Black:	6.9%
American Indian:	0.3%
All Other:	2.7%

Average Household Size:	3.0
Median Household Income:	\$71,260
Number of Housing Units:	7,337
Homeownership Rate:	63.8%
Median Existing Home Sales Price:	\$490,000
Number of Jobs:	11,554
Average Salary Per Job:	\$77,997

K-12 Public School Student Enrollment:	2,801
---	--------------

Source: SCAG

LEGISLATIVE DISTRICTS

(See pages 6-9 for details)

25th Senate District
48th Assembly District
32nd Congressional District

CITY COUNCIL



Mayor
Samuel Kang
District No. 5



Mayor Pro Tem
Bryan Urias
District No. 6



Council Member
Tzeitel Paras-Caracci
District No. 1



Council Member
John Fasana
District 2



Council Member
Liz Reilly
District No. 3

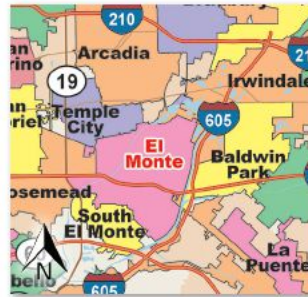


Council Member
Margaret Finlay
District No. 4



Council Member
Toney Lewis
District No. 7

City of El Monte



AREA: 9.6 SQUARE MILES

El Monte is a residential, industrial, and commercial city in Los Angeles County. The city lies in the San Gabriel Valley east of the city of Los Angeles. El Monte's slogan is "Welcome to Friendly El Monte," and historically is known as "The End of the Santa Fe Trail." As of 2010, El Monte is the 228th largest city in the United States, and is the 51st largest city in California.

CONTACT

City Hall

Alma Martinez, City Manager
11333 Valley Blvd.
El Monte, CA 91731
(626) 580-2001
www.ci.el-monte.ca.us

El Monte Chamber of Commerce

10505 Valley Blvd., Ste. 312
El Monte, CA 91734
(626) 443-0180
www.emsem.com

L.A. County Fire Department

Station 166
3615 Santa Anita Ave.
El Monte, CA 91731
(626) 527-6940 (non-emergency)

Station 167
11567 Bryant Rd.
El Monte, CA 91732
(626) 459-4115 (non-emergency)

Station 168
3207 Cogswell Rd.
El Monte, CA 91732
(626) 459-4113 (non-emergency)

Station 169
5112 N. Peck Rd.
El Monte, CA 91732
(626) 459-4114 (non-emergency)

El Monte Police Department

11333 Valley Blvd.
El Monte, CA 91731
(626) 580-2100/2110
(non-emergency)

Trash

Valley Vista Services
(800) 442-6454

Bus Service

Foothill Transit
www.foothilltransit.org

DEMOGRAPHICS

Population:	117,204
Median Age (Years):	35.4
Hispanic:	65.2%
White:	4.0%
Asian:	29.0%
Black:	0.5%
American Indian:	0.1%
All Other:	1.2%

Average Household Size:	4.1
Median Household Income:	\$43,504
Number of Housing Units:	29,316
Homeownership Rate:	40.5%
Median Existing Home Sales Price:	\$510,500
Number of Jobs:	30,798
Average Salary Per Job:	\$44,662

K-12 Public School Student Enrollment:	17,621
---	---------------

Source: SCAG

LEGISLATIVE DISTRICTS

(See pages 6-9 for details)

22nd Senate District
48th Assembly District
32nd Congressional District

CITY COUNCIL



Mayor
Andre Quintero



Mayor Pro Tem
Maria Morales



Council Member
Jessica Ancona



Council Member
Victoria
Martinez-Muela



Council Member
Jerry Velasco



VALLEY VISTA SERVICES
DEDICATED TO
A CLEANER ENVIRONMENT
800-442-6454 • www.valleyvistaservices.com

City of El Segundo



AREA: 5.5 SQUARE MILES

El Segundo, home to a population of more than 16,000 people and a number of Fortune 500 Corporate offices, was mostly uninhabited land used for dry farming. After a high point of activity during WWII many companies eventually transitioned into the aerospace/defense industry. In the 1960s, the addition of the Aerospace Company Corporation and the Los Angeles Air Force Base gave El Segundo claim to the title of The Aerospace Capital of the World.

CONTACT

City Hall
Scott Mitnick, City Manager
350 Main St.
El Segundo, CA 90245
(310) 524-2303
www.elsegundo.org

Business License
(310) 524-2327

Planning
(310) 524-2340

Building & Safety
(310) 524-2380

Chamber of Commerce
427 Main St.
El Segundo, CA 90245
(310) 322-1220
www.elsegundochamber.org

El Segundo Public Library
111 W. Mariposa Ave.
El Segundo, CA 90245
310-524-2722

El Segundo Fire Department
314 Main St.
El Segundo, CA 90245
(310) 524-2200 (non-emergency)

El Segundo Police Department
348 Main St.
El Segundo, CA 90245
(310) 524-2269 (non-emergency)

School District
El Segundo Unified
615 Sheldon St.
El Segundo, CA 90245
(310) 615-2650
www.elsegundousd.net

Trash
El Segundo Maintenance
150 Illinois St.
El Segundo, CA 90245
(310) 524-2709

DEMOGRAPHICS

Population:	16,784
Median Age (Years):	38.7
Hispanic:	17.9%
White:	64.6%
Asian:	9.0%
Black:	1.7%
American Indian:	0.1%
All Other:	6.7%
Average Household Size:	2.4
Median Household Income:	\$92,942
Number of Housing Units:	7,433
Homeownership Rate:	44.6%
Median Existing Home Sales Price:	\$1,182,841
Number of Jobs:	48,515
Average Salary Per Job:	\$131,952
K-12 Public School Student Enrollment:	3,474

Source: SCAG

LEGISLATIVE DISTRICTS

(See pages 6-9 for details)

26th Senate District
62nd Assembly District
33rd Congressional District

CITY COUNCIL



Mayor
Drew Boyles



Mayor Pro Tem
Chris Pimentel



Council Member
Lance Giroux

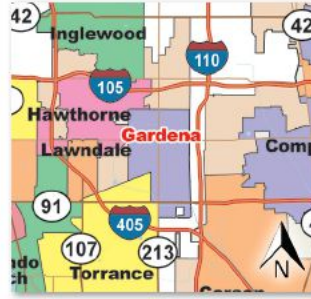


Council Member
Scot Nicol



Council Member
Carol Pirsztuk

City of Gardena



AREA: 5.9 SQUARE MILES

Gardena is located in the South Bay region of Los Angeles County. A 9.4-acre wetland preserve, named the Gardena Willows Wetland Preserve is located at the south-east corner of Gardena. This is a naturally-occurring marshland where water seeps above-ground all year round hosting several species of trees and other vegetation.

CONTACT

City Hall
Clint Osorio, City Manager
1700 W. 162nd St.
Gardena, CA 90247
(310) 217-9503
www.cityofgardena.org

Gardena Chamber of Commerce
1204 W. Gardena Blvd. #E
Gardena, CA 90247
(310) 532-9905
www.gardenachamber.com

Gardena Mayme Dear Library
1731 W. Gardena Blvd.
Gardena, CA 90247
(310) 323-6363

L.A. County Fire Department
Gardena Station
1650 W. 162nd St.
Gardena, CA 90247
(310) 217-8351 (non-emergency)

Gardena Police Department
1718 W. 162nd St.
Gardena, CA 90247
(310) 323-7911 (non-emergency)
www.gardenapd.org

Hospitals
Vista Hospital of Southbay
1246 W. 155th St.
Gardena, CA 90247
(310) 323-5330

Memorial Hospital of Gardena
1145 W. Redondo Beach Blvd.
Gardena, CA 90247
(310) 532-4200

Kaiser Permanente
15446 S. Western Ave.
Gardena, CA 90249
(310) 217-5300

School District
Los Angeles Unified
1208 Magnolia Ave.
Gardena, CA 90247
(310) 354-3400
www.lausd.k12.ca.us

Trash
Waste Resources of Gardena
(310) 366-7600
www.wasteresources.com

DEMOGRAPHICS

Population:	61,246
Median Age (Years):	40.6
Hispanic:	37.8%
White:	9.8%
Asian:	24.6%
Black:	23.2%
American Indian:	0.2%
All Other:	4.4%
Average Household Size:	2.9
Median Household Income:	\$50,807
Number of Housing Units:	21,873
Homeownership Rate:	49.7%
Median Existing Home Sales Price:	\$530,000
Number of Jobs:	29,405
Average Salary Per Job:	\$41,634
K-12 Public School Student Enrollment:	4,515

Source: SCAG

LEGISLATIVE DISTRICTS

(See pages 6-9 for details)

35th Senate District
62nd Assembly District
66th Assembly District
43rd Congressional District

CITY COUNCIL



Mayor
Tasha Cerda



Mayor Pro Tem
Mark E.
Henderson, Ed. D



Council Member
Paulette C.
Francis



Council Member
Art Kaskanian

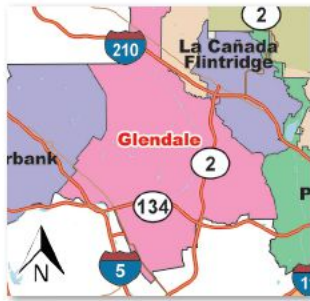


Council Member
Rodney G.
Tanaka



In 1846, Pio Pico was sworn in as governor of California, in Los Angeles. Out-of-towners began to mispronounce his name (it's PEE-koh).

City of Glendale



AREA: 30.6 SQUARE MILES

Glendale is the third largest city in Los Angeles County and the 22nd largest city in the state. It lies at the eastern end of the San Fernando Valley, bisected by the Verdugo Mountains, and is a suburb in the Greater Los Angeles Area. Glendale's Forest Lawn Memorial Park Cemetery contains the remains of many noted celebrities and local residents. The Bob's Big Boy chain started in Glendale and the Baskin-Robbins, "31 Flavors" chain started in Adams Square in 1945.

CONTACT

City Hall

Yasmin Beers
City Manager
613 E. Broadway
Glendale, CA 91206
(818) 548-4000
www.ci.glendale.ca.us

Glendale Chamber of Commerce

200 S. Louise St.
Glendale, CA 91205
(818) 240-7870

Glendale Library

222 E. Harvard St.
Glendale, CA 91205
(818) 548-2030

Glendale Fire Department

421 Oak St.
Glendale, CA 91206
(818) 548-4814 (non-emergency)

Glendale Police Department

140 N. Isabel St.
Glendale, CA 91206
(818) 548-4840 (non-emergency)

Hospitals

Glendale Memorial Hospital
1420 S. Central Ave.
Glendale, CA 90214
(818) 502-1900

Glendale Adventist Medical Center
1509 Wilson Terrace
Glendale, CA 91206
(818) 500-5762

Verdugo Hills Hospital

1812 Verdugo Blvd.
Glendale, CA 91206
(818) 790-7100

School District

Glendale Unified
223 North Jackson St.
Glendale, CA 91206
(818) 241-3111

Trash

Integrated Waste Management
548 W. Chevy Chase Dr.
Glendale, CA 91204
(818) 548-3916

DEMOGRAPHICS

Population:	205,536
Median Age (Years):	41.2
Hispanic:	18.2%
White:	61.4%
Asian:	15.7%
Black:	1.6%
American Indian:	0.1%
All Other:	3.0%

Average Household Size:	2.7
Median Household Income:	\$58,657
Number of Housing Units:	80,176
Homeownership Rate:	33.8%
Median Existing Home Sales Price:	\$790,000
Number of Jobs:	117,466
Average Salary Per Job:	\$56,934

K-12 Public School Student Enrollment:	20,189
--	--------

Source: SCAG

LEGISLATIVE DISTRICTS

(See pages 6-9 for details)

25th Senate District
43rd Assembly District
28th Congressional District
34th Congressional District

CITY COUNCIL



Mayor
Vrej Agajarian



Council Member
Daniel Brotman



Council Member
Paula Devine



Council Member
Ardashes "Ardy"
Kassakhian



Council Member
Ara Najarian

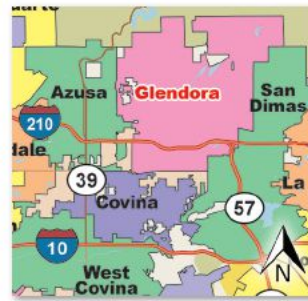
VETERANS' EXEMPTION

Unmarried veterans with assets less than \$5,000, married veterans with assets less than \$10,000, and unmarried surviving spouses of veterans may apply for this \$4,000 exemption.

For more information and to find out if you qualify, visit assessor.lacounty.gov.



City of Glendora



AREA: 19.6 SQUARE MILES

Glendora is nestled at the base of the scenic San Gabriel Mountains, in the eastern portion of Los Angeles County. Located approximately 27 miles from downtown Los Angeles, Glendora offers convenient access to major commercial, cultural, educational and recreational areas in Southern California. It has tree-lined neighborhood streets and a quaint downtown.

CONTACT

City Hall

Adam Raymond, City Manager
116 E. Foothill Blvd.
Glendora, CA 91741
(626) 914-8200
www.cityofglendora.org

Glendora Chamber of Commerce

131 E. Foothill Blvd.
Glendora, CA 91741
(626) 963-4128

L.A. County Fire Department

Station 85
650 E. Gladstone St.
Glendora, CA 91740
(626) 963-1821 (non-emergency)

Station 86

520 S. Amelia St.
Glendora, CA 91740
(626) 963-5719 (non-emergency)

Station 151

231 W. Mountain View Ave.
Glendora, CA 91741
(626) 963-2733 (non-emergency)

Glendora Police Department

150 S. Glendora Ave.
Glendora, CA 91741
(626) 914-8250 (non-emergency)

School Districts

Azusa Unified
546 S. Citrus Ave.
Azusa, CA 91702
(626) 967-6211

Charter Oak Unified
20240 E. Cienega Ave.
Covina, CA 91723
(626) 966-8331

Glendora Unified
500 N. Loraine Ave.
Glendora, CA 91741
(626) 963-1611

Trash

Athens Services (626) 336-6100

Bus Service

Foothill Transit
www.foothilltransit.org

DEMOGRAPHICS

Population:	52,703
Median Age (Years):	41.4
Hispanic:	31.8%
White:	51.2%
Asian:	10.4%
Black:	2.2%
American Indian:	0.4%
All Other:	4.0%

Average Household Size:	2.9
Median Household Income:	\$86,442
Number of Housing Units:	18,280
Homeownership Rate:	70.6%
Median Existing Home Sales Price:	\$587,000
Number of Jobs:	21,583
Average Salary Per Job:	\$46,188

K-12 Public School Student Enrollment:	7,986
--	-------

Source: SCAG

LEGISLATIVE DISTRICTS

(See pages 6-9 for details)

25th Senate District
48th Assembly District
27th Congressional District

CITY COUNCIL



Mayor
Michael Allawos



Mayor Pro Tem
Karen K. Davis



Council Member
Gary Boyer



Council Member
David Fredendall



Council Member
Mendell
Thompson

REMEMBER, ONLY THE 3 P'S BELONG IN THE TOILET:
PEE, POO, AND (TOILET) PAPER.
LET'S DO OUR PART TO HELP KEEP THE SEWERS FROM CLOGGING!



LOS ANGELES COUNTY
SANITATION DISTRICTS
Converting Waste Into Resources

www.lacsd.org/wipesclogpipes



City of Hawaiian Gardens



AREA: 1.0 SQUARE MILES

Hawaiian Gardens is the smallest city in Los Angeles County with a total area of 1.0 square mile. It was incorporated on April 9, 1964. It is bounded by the Los Angeles County cities of Long Beach and Lakewood, and by the Orange County city of Cypress. The town's unusual name originated in a 1920s refreshment stand that was decorated with palm fronds and bamboo.

CONTACT

City Hall

Ernie Hernandez, City Manager
21815 Pioneer Blvd.
Hawaiian Gardens, CA 90716
(562) 420-2641
www.hgcity.org

Regional Chamber of Commerce

13259 E. South St.
Cerritos, CA 90703
(562) 467-0800

Hawaiian Gardens Library

11940 Carson St.
Hawaiian Gardens, CA 90716
(562) 496-1212

L.A. County Fire Department

Station 34
21207 Norwalk Blvd.
Hawaiian Gardens, CA 90716
(562) 868-0411 (non-emergency)

L.A. County Sheriff's Department

Lakewood Station
5130 N. Clark Ave.
Lakewood, CA 90712
(562) 623-3500 (non-emergency)

Hospital

Tri-City Regional
21530 S. Pioneer Blvd.
Hawaiian Gardens, CA 90716
(562) 860-0401

School District

ABC Unified
16700 Norwalk Blvd.
Cerritos, CA 90703
(562) 926-5566
www.abcsd.k12.ca.us

Trash

Consolidated Disposal Co.
12949 Telegraph Rd.
Santa Fe Springs, CA 90670
(800) 299-4898

DEMOGRAPHICS

Population:	14,666
Median Age (Years):	30.9
Hispanic:	76.6%
White:	6.5%
Asian:	10.4%
Black:	5.5%
American Indian:	0.0%
All Other:	1.0%
Average Household Size:	4.1
Median Household Income:	\$38,553
Number of Housing Units:	3,719
Homeownership Rate:	41.4%
Median Existing Home Sales Price:	\$334,250
Number of Jobs:	7,946
Average Salary Per Job:	\$35,911

K-12 Public School Student Enrollment:	1,143
---	--------------

Source: SCAG

LEGISLATIVE DISTRICTS

(See pages 6-9 for details)

32nd Senate District
63rd Assembly District
38th Congressional District

CITY COUNCIL



Mayor
Jesse Alvarado



Mayor Pro Tem
Luis Roa



Council Member
Victor Farfan



Council Member
Myra Maravilla



Council Member
Hank Trimble

City of Hawthorne



AREA: 6.1 SQUARE MILES

Hawthorne is in southwestern Los Angeles County. It is, like the rest of the Los Angeles basin, well known for its year-round pleasant Mediterranean climate enjoying plenty of sunshine throughout the year. On average, the warmest month is August and the coolest month is January. The maximum average precipitation occurs in February. Hawthorne is known to rock and roll fans as the home of Brian, Carl, and Dennis Wilson of the Beach Boys.

CONTACT

City Hall

Arnold Shadbeh, City Manager
4455 W. 126 St.
Hawthorne, CA 90250
(310) 349-2910
www.cityofhawthorne.org

Chamber of Commerce

4444 W. El Segundo Blvd.
Hawthorne, CA 90250
(310) 676-1163
www.hawthorne-chamber.com

Hawthorne Library

12700 Greville Ave.
Hawthorne, CA 90250
(310) 679-8193

L.A. County Fire Department

Gardena Station
1650 W. 162nd St.
Gardena, CA 90247
(310) 638-6121 (non-emergency)

Hawthorne Police Department

12501 S. Hawthorne Blvd.
Hawthorne, CA 90250
(310) 675-4443 (non-emergency)

School Districts

Hawthorne School District
14120 S. Hawthorne Blvd.
Hawthorne, CA 90250
(310) 676-2276

Wiseburn School District

13530 Aviation Blvd.
Hawthorne, CA 90250
(310) 643-3025

Centinela Valley Union High School District

14901 Inglewood Ave.
Lawndale, CA 90260
(310) 263-3200

Trash

Allied Waste
(888) 742-5234

DEMOGRAPHICS

Population:	88,772
Median Age (Years):	33.0
Hispanic:	54.8%
White:	8.9%
Asian:	7.3%
Black:	23.3%
American Indian:	0.1%
All Other:	5.6%
Average Household Size:	3.0
Median Household Income:	\$47,636
Number of Housing Units:	30,556
Homeownership Rate:	26.5%
Median Existing Home Sales Price:	\$660,000
Number of Jobs:	28,612
Average Salary Per Job:	\$67,686

K-12 Public School Student Enrollment:	13,878
---	---------------

Source: SCAG

LEGISLATIVE DISTRICTS

(See pages 6-9 for details)

35th Senate District
62nd Assembly District
43rd Congressional District

CITY COUNCIL



Mayor
Alex Vargas



Mayor Pro Tem
Alexandre Monteiro



Council Member
Haidar Awad



Council Member
Mike Talleda



Council Member
Olivia Valentine

DID YOU KNOW?



Los Angeles County also includes two offshore islands, San Clemente Island and Santa Catalina Island.



DISABLED VETERANS' EXEMPTION

Disabled veterans may be eligible for an exemption under certain conditions: when blind in both eyes; with the loss of the use of 2 or more limbs; or when totally disabled.

For more information and to find out if you qualify, visit assessor.lacounty.gov.



City of Hermosa Beach



AREA: 1.4 SQUARE MILES

A sunny small beach city of 1.4 square miles, Hermosa Beach sits at the center of Los Angeles County's South Bay coastline, just 5 miles south of Los Angeles. The town is the very essence of the Southern California lifestyle, with temperatures ranging from highs of 77 degrees in the summer to 67 degrees in winter and nighttime temperatures that rarely go below 50 degrees.

CONTACT

City Hall
Suja Lowenthal
City Manager
1315 Valley Dr.
Hermosa Beach, CA 90254
(310) 318-0239
www.hermosabeach.gov
Business License
(310) 318-0206
Community Development
(310) 318-0236
Planning Department
(310) 318-0236
Building & Safety
(310) 318-0236
Hermosa Beach Chamber of Commerce
1007 Hermosa Ave.
Hermosa Beach, CA 90254
(310) 376-0951
Hermosa Beach Fire Department
540 Pier Ave.
Hermosa Beach, CA 90254
(310) 376-2479
(non-emergency)
Hermosa Beach Police Department
540 Pier Ave.
Hermosa Beach, CA 90254
(310) 318-0360
(non-emergency)
School District
Hermosa Beach Unified
1645 Valley Dr.
Hermosa Beach, CA 90254
Trash
Athens Services
14048 Valley Blvd.
City of Industry, CA 91716
(888) 336-6100

DEMOGRAPHICS

Population:	19,673
Median Age (Years):	39.5
Hispanic:	9.0%
White:	79.2%
Asian:	6.0%
Black:	1.2%
American Indian:	1.0%
All Other:	3.6%
Average Household Size:	2.1
Median Household Income:	\$124,849
Number of Housing Units:	10,026
Homeownership Rate:	46.5%
Median Existing Home Sales Price:	\$1,617,500
Number of Jobs:	7,812
Average Salary Per Job:	\$51,943
K-12 Public School Student Enrollment:	1,360

Source: SCAG

LEGISLATIVE DISTRICTS

(See pages 6-9 for details)

26th Senate District
66th Assembly District
33rd Congressional District

CITY COUNCIL



Mayor
Mary Campbell



Mayor Pro Tem
Justin Massey



Council Member
Stacey Armato

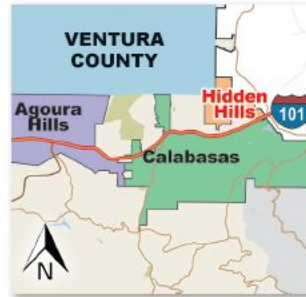


Council Member
Michael Detoy



Council Member
Hany Fangary

City of Hidden Hills



AREA: 1.7 SQUARE MILES

Hidden Hills is an incorporated city, and also a gated development. It is located in the westernmost San Fernando Valley. One of the wealthiest cities in the United States, it has a summer camp for the children, community and children's theatre programs, annual parades, carnivals, parties, welcome wagon, snow days, and weekly community-wide barbecues all summer long, just to name a few of the city and community events.

CONTACT

City Hall
Kerry Kallman
City Manager
6165 Spring Valley Rd.
Hidden Hills, CA 91302
(818) 888-9281
www.hiddenhillscity.org
L.A. County Fire Department
Station 68
24130 Calabasas Rd.
Calabasas, CA 91302
(818) 222-1107
(non-emergency)
L.A. County Sheriff's Department
Lost Hills Station
27050 Agoura Rd.
Agoura, CA 91301
(818) 878-1808
(non-emergency)
School District
Las Virgenes Unified
4111 N. Las Virgenes Rd.
Calabasas, CA 91302
(818) 880-4000
www.lvusd.k12.ca.us
Trash
Waste Management
195 W. Los Angeles Ave.
Simi Valley, CA 93065
(818) 782-2474

DEMOGRAPHICS

Population:	1,892
Median Age (Years):	47.3
Hispanic:	8.6%
White:	86.0%
Asian:	4.6%
Black:	0.0%
American Indian:	0.0%
All Other:	0.8%
Average Household Size:	3.2
Median Household Income:	\$200,375
Number of Housing Units:	631
Homeownership Rate:	95.6%
Median Existing Home Sales Price:	\$3,500,000
Number of Jobs:	278
Average Salary Per Job:	\$119,348
K-12 Public School Student Enrollment:	599

Source: SCAG

LEGISLATIVE DISTRICTS

(See pages 6-9 for details)

27th Senate District
45th Assembly District
33rd Congressional District

CITY COUNCIL



Mayor
Bret Katz



Mayor Pro Tem
Stuart E. Siegel



Council Member
Steve Freedland



Council Member
Laura
McCorkindale



Council Member
Larry G. Weber

DID YOU KNOW?

On average, there are 284 sunny days per year in Los Angeles County. The US average is 205 sunny days.

Stop Wasting Fuel

LOS ANGELES COUNTY
SANITATION DISTRICTS
Converting Waste Into Resources
www.lacsd.org/foodwaste

City of Huntington Park



AREA: 3.0 SQUARE MILES

Named for the prominent industrialist Henry Huntington, Huntington Park was incorporated in 1906 as a streetcar suburb for workers in the rapidly expanding industries to the southeast of downtown Los Angeles. Today, about 30% of its residents work at factories in nearby Vernon and Commerce. In parts of the film *The Terminator*, the Tiki Motel was filmed at an actual motel on Santa Fe Ave. The title character chases Kyle Reese and Sarah Connor on a motorcycle.

CONTACT

City Hall

Ricardo Reyes
City Manager
6550 Miles Ave.
Huntington Park, CA 90255
(323) 582-6161
www.hpca.gov

Chamber of Commerce

6330 Pacific Blvd., #208
Huntington Park, CA 90255
(323) 585-1155
www.hpchamber1.com

Huntington Park Library

6518 Miles Ave.
Huntington Park, CA 90255
(323) 583-1461

L.A. County Fire Department

Huntington Park Station
6301 Santa Fe Ave.
Huntington Park, CA 90255
(323) 586-7049 (non-emergency)

Huntington Park Police Department

6542 Miles Ave.
Huntington Park, CA 90255
(323) 826-6600 (non-emergency)

School District

Los Angeles Unified
333 S. Beaudry Ave.
Los Angeles, CA 90017
(213) 241-1000
www.lausd.k12.ca.us

Trash

Waste Management
(Residential)
13940 E. Live Oak Ave.
Baldwin Park, CA 91706
(310) 605-6000
Consolidated Disposal Service
(Commercial)
12949 Telegraph Rd.
Santa Fe Springs, CA 90670

DEMOGRAPHICS

Population:	59,473
Median Age (Years):	30.2
Hispanic:	96.7%
White:	1.6%
Asian:	0.6%
Black:	0.8%
American Indian:	0.0%
All Other:	0.3%
Average Household Size:	4.0
Median Household Income:	\$38,106
Number of Housing Units:	15,176
Homeownership Rate:	26.3%
Median Existing Home Sales Price:	\$400,000
Number of Jobs:	15,974
Average Salary Per Job:	\$38,523
K-12 Public School Student Enrollment:	17,327

Source: SCAG

LEGISLATIVE DISTRICTS

(See pages 6-9 for details)

30th Senate District
33rd Senate District
53rd Assembly District
59th Assembly District
40th Congressional District

CITY COUNCIL



Mayor
Manuel "Manny"
Avila



Vice Mayor
Graciela Ortiz



Council Member
Karina Macias

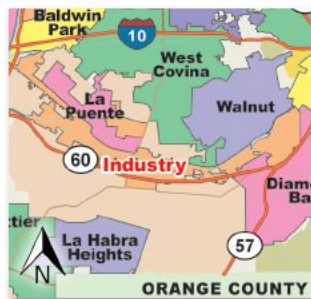


Council Member
Eduardo "Eddie"
Martinez



Council Member
Marilyn Sanabria

City of Industry



AREA: 12.1 SQUARE MILES

Industry, officially the City of Industry, is an industrial suburb of Los Angeles in the San Gabriel Valley region of Los Angeles County. Home to over 2,500 businesses and more than 77,000 jobs, the city is almost entirely industrial. It was incorporated on June 18, 1957. The City of Industry has no business taxes and is primarily funded through retail sales tax from shopping centers located within the city limits, and property tax on parcels within the City.

CONTACT

City Hall

Troy Helling, City Manager
15625 E. Stafford St., Ste. 100
City of Industry, CA 91744
(626) 333-2211
www.cityofindustry.org

Industry Manufacturers Council

15651 E. Stafford St.
City of Industry, CA 91744
(626) 968-3737

L.A. County Fire Department

Station 43, 921 S. Stimson Ave.
Industry, CA 91745
(626) 968-1978 (non-emergency)

Station 87, 140 S. Second Ave.
Industry, CA 91746
(626) 336-2611 (non-emergency)

Station 118, 17056 Gale Ave.
Industry, CA 91745
(626) 854-3488 (non-emergency)

L.A. County Sheriff's Department

150 N. Hudson Ave.
Industry, CA 91744
(626) 330-3322 (non-emergency)

School Districts

Hacienda La Puente Unified
15959 E. Gale Ave.
Industry, CA 91716
(626) 933-1000
www.hipschools.org

Bassett Unified
904 N. Willow Ave.
La Puente, CA 91746
(626) 931-3000

Rowland Unified
1830 Nogales St.
Rowland Heights, CA 91748
(626) 965-2541

Trash

Valley Vista Services
17445 E. Railroad St.
Industry, CA 91748
(800) 442-6454

Bus Service

Foothill Transit
www.foothilltransit.org

DEMOGRAPHICS

Population:	437
Median Age (Years):	30.8
Hispanic:	63.5%
White:	22.5%
Asian:	13.4%
Black:	0.6%
American Indian:	0.0%
All Other:	0.0%
Average Household Size:	3.1
Median Household Income:	\$74,464
Number of Housing Units:	68
Homeownership Rate:	17.7%
Median Existing Home Sales Price:	\$275,000
Number of Jobs:	80,388
Average Salary Per Job:	\$53,649
K-12 Public School Student Enrollment:	2,516

Source: SCAG

LEGISLATIVE DISTRICTS

(See pages 6-9 for details)

22nd Senate District
57th Assembly District
32nd Congressional District

CITY COUNCIL



Mayor
Cory C. Moss



Mayor Pro Tem
Catherine
Marcucci



Council Member
Abraham N. Cruz



Council Member
Mark D. Radecki



Council Member
Newell W. Ruggles

DISASTER RELIEF

Properties that are damaged by wildfires, flooding, earthquakes, or other disasters may qualify for a temporary reduction in the taxable value, thereby lowering the annual property tax bills.

For more information and to find out if you qualify, visit assessor.lacounty.gov.



VALLEY VISTA SERVICES
DEDICATED TO A CLEANER ENVIRONMENT
800-442-6454 • www.valleyvistaservices.com

City of Inglewood



AREA: 9.1 SQUARE MILES

Inglewood is in the South Bay region of the greater Los Angeles area. The earliest residents of what is now Inglewood were indigenous people who used the natural springs in today's Edward Vincent Jr. Park (known for most of its history as Centinela Park). Local historian Gladys Waddingham wrote that these springs took the name Centinela from the hills that rose gradually around them and which allowed ranchers to watch over their herds.

CONTACT

City Hall

Artie Fields, City Manager
1 Manchester Blvd.
Inglewood, 90301
(310) 412-5111
www.cityofinglewood.org
Business License (310) 412-5500
Planning Dept. (310) 412-5230
Building & Safety (310) 412-5230
Economic Business Development
(310) 412-8800

Chamber of Commerce

330 E. Queen St.
Inglewood, CA 90301
(310) 677-1121
www.inglewoodchamber.org

Fire Department

141 W. Regent St.
Inglewood, CA 90301
(310) 419-2165 (non-emergency)

Inglewood Police Department

1 Manchester Blvd.
Inglewood, CA 90301
(310) 412-5200 (non-emergency)

Hospital

Centinela
555 E. Hardy St.
Inglewood, CA 90301
(310) 673-4660

School District

Inglewood Unified
401 S. Inglewood Ave.
Inglewood, CA 90301
(310) 419-2500
(310) 419-2700

Trash

Consolidated Disposal Services
(562) 347-4000

DEMOGRAPHICS

Population:	113,559
Median Age (Years):	34.5
Hispanic:	51.4%
White:	3.7%
Asian:	1.5%
Black:	40.9%
American Indian:	0.2%
All Other:	2.3%

Average Household Size:	3.0
Median Household Income:	\$46,389
Number of Housing Units:	38,655
Homeownership Rate:	35.8%
Median Existing Home Sales Price:	\$500,000
Number of Jobs:	34,962
Average Salary Per Job:	\$44,748

K-12 Public School Student Enrollment:	13,854
---	---------------

Source: SCAG

LEGISLATIVE DISTRICTS

(See pages 6-9 for details)

35th Senate District
62nd Assembly District
43rd Congressional District

CITY COUNCIL



Mayor
James T. Butts



District 1
George Dotson



District 2
Alex Padilla



District 3
Eloy Morales, Jr.



District 4
Ralph L. Franklin

City of Irwindale



AREA: 9.6 SQUARE MILES

Irwindale is in the San Gabriel Valley. With relatively few residents, Irwindale consists mostly of rock quarries, which are the major revenue source for the city. The Irwindale Speedway is also located in the city, as is the Santa Fe Dam Recreation Area near the San Gabriel River, and a plant of the Miller Brewing Company. The city became the new permanent site for the annual Southern California Renaissance Pleasure Faire in 2005. Irwindale is a full-service city.

CONTACT

City Hall

William K. Tam, City Manager
5050 N. Irwindale Ave.
Irwindale, CA 91706
(626) 430-2200
www.irwindaleca.gov

Business License

(626) 430-2252
Economic Development Dept.
(626) 430-2213

Chamber of Commerce

16102 Arrow Hwy.
Irwindale, CA 91706
(626) 960-6606
www.irwindalechamber.org

Irwindale Public Library

5050 N. Irwindale Ave.
Irwindale, CA 91706
(626) 430-2229

L.A. County Fire Department

Station 48
15546 Arrow Hwy.
Irwindale, CA 91706
(626) 337-8919 (non-emergency)

Irwindale Police Department

5050 N. Irwindale Ave.
Irwindale, CA 91706
(626) 962-3601 (non-emergency)

School District

Covina-Valley Unified
519 E. Badillo St.
Covina, CA 91723
(626) 974-7000
www.cvsd.k12.ca.us

Trash - Athens Services

(626) 336-3636

Bus Service

Foothill Transit
www.foothilltransit.org

DEMOGRAPHICS

Population:	1,450
Median Age (Years):	37.3
Hispanic:	93.3%
White:	5.4%
Asian:	0.9%
Black:	0.0%
American Indian:	0.0%
All Other:	0.4%

Average Household Size:	3.7
Median Household Income:	\$54,500
Number of Housing Units:	400
Homeownership Rate:	71.4%
Median Existing Home Sales Price:	\$460,000
Number of Jobs:	18,928
Average Salary Per Job:	\$60,198

K-12 Public School Student Enrollment:	536
---	------------

Source: SCAG

LEGISLATIVE DISTRICTS

(See pages 6-9 for details)

22nd Senate District
48th Assembly District
32nd Congressional District

CITY COUNCIL



Mayor
Albert F. Ambriz



Mayor Pro Tem
Mark A. Breceda



Council Member
Larry G. Burrola



Council Member
Manuel R. Garcia



Council Member
H. Manuel Ortiz

HOMEOWNERS' EXEMPTION

A property that is owned and serves as the primary residence for a homeowner as of January 1st may be eligible for a Homeowner Exemption.

For more information and to find out if you qualify, visit assessor.lacounty.gov.



DID YOU KNOW?



The population of the five-county region of Los Angeles is larger than all of the states in the nation, except California, New York and Texas.

City of La Cañada Flintridge



AREA: 8.6 SQUARE MILES

La Cañada Flintridge is a small and affluent city and ranks as the 143rd most expensive U.S. city to live in, with a median home price of \$1,321,367. Part of the name for the city comes from the Spanish word cañada, meaning canyon, gorge, ravine. During the Spanish and Mexican eras, the area was known as Rancho La Cañada. Prior to the city's incorporation in 1976, the area consisted of two distinct communities, La Cañada and Flintridge.

CONTACT

City Hall
Mark R. Alexander, City Manager
1327 Foothill Blvd.
La Cañada Flintridge, CA 91011
(818) 790-8880
www.cityoflcf.org

Chamber of Commerce
4529 Angeles Crest Hwy., Ste. 102
La Cañada Flintridge, CA 91011
(818) 790-4289
www.lacanadaflintridge.com

L.A. County Fire Department
Station 19 - 1729 Foothill Blvd.
La Cañada Flintridge, CA 91011
(818) 249-1562 (non-emergency)

L.A. County Sheriff's Department
Station 82 - 352 Foothill Blvd.
La Cañada Flintridge, CA 91011
(818) 790-4686 (non-emergency)

L.A. County Sheriff's Department
4554 Briggs Ave.
La Cañada Flintridge, CA 91011
(818) 248-3464 (non-emergency)

School District - La Cañada Unified
4490 Cornishon Ave.
La Cañada Flintridge, CA 91011
(818) 952-8300
www.lcusd.net

Trash
Allied Waste Services
9200 Glenoaks Blvd.
Sun Valley, CA 91352
(888) 742-5234

Athens Services
12221 N. Lopez Canyon Rd.
Sylmar, CA 91342
(888) 336-6100

NASA Services, Inc.
1100 S. Maple Ave.
Montebello, CA 90640
(888) 888-0388

DEMOGRAPHICS

Population:	20,683
Median Age (Years):	43.5
Hispanic:	8.7%
White:	57.2%
Asian:	30.1%
Black:	0.2%
American Indian:	0.0%
All Other:	3.8%

Average Household Size:	3.0
Median Household Income:	\$160,481
Number of Housing Units:	7,092
Homeownership Rate:	88.7%
Median Existing Home Sales Price:	\$1,735,000
Number of Jobs:	7,747
Average Salary Per Job:	\$52,877

K-12 Public School Student Enrollment:	4,156
---	--------------

Source: SCAG

LEGISLATIVE DISTRICTS

(See pages 6-9 for details)

25th Senate District
43rd Assembly District
28th Congressional District

CITY COUNCIL



Mayor
Michael T. Davitt



Mayor Pro Tem
Jonathan C. Curtis



Council Member
Keith Eich



Council Member
Richard B. Gunter III



Council Member
Teresa "Terry" Walker

City of La Habra Heights



AREA: 6.2 SQUARE MILES

La Habra Heights is a rural canyon community located on the border of Orange and Los Angeles counties. The zoning is 1-acre lots with a variety of home and ranch style properties. The city features open space, no sidewalks, no street lights and encouragement of animal husbandry and has no commercial activity (stores, gas stations) with the exception of a small real estate office, plant nursery, private golf course and numerous home-based businesses.

CONTACT

City Hall
Fabiola Huerta
City Manager
1245 N. Hacienda Rd.
La Habra Heights, CA 90631
(562) 694-6302
www.lhhcity.org

City Planning Dept.
(562) 694-6302

Whittier Area Chamber of Commerce
8158 S. Painter Ave.
Whittier, CA 90602
(562) 698-9554

Fire Department
1245 N. Hacienda Rd.
La Habra Heights, CA 90631
(562) 694-8283
(non-emergency)

L.A. County Sheriff's Department
Industry Station
150 N. Hudson Ave.
Industry, CA 91744
(626) 330-3322
(non-emergency)

School District
Lowell Joint
11019 S. Valley Home Ave.
Whittier, CA 90603
(562) 943-0211

Fullerton Joint Union High
1051 W. Bastanchury Rd.
Fullerton, CA 92833
(714) 870-2800

Trash
Haul Away Rubbish
(323) 721-0371

DEMOGRAPHICS

Population:	5,454
Median Age (Years):	53.2
Hispanic:	19.3%
White:	57.8%
Asian:	21.7%
Black:	0.1%
American Indian:	0.2%
All Other:	0.9%

Average Household Size:	3.0
Median Household Income:	\$112,273
Number of Housing Units:	1,897
Homeownership Rate:	94.0%
Median Existing Home Sales Price:	\$869,000
Number of Jobs:	867
Average Salary Per Job:	\$44,177

K-12 Public School Student Enrollment:	0
---	----------

Source: SCAG

LEGISLATIVE DISTRICTS

(See pages 6-9 for details)

32nd Senate District
57th Assembly District
39th Congressional District

CITY COUNCIL



Mayor
Brian Bergman



Mayor Pro Tem
Dennis Laherty



Council Member
Carey Klingfus



Council Member
Jane L. Williams



Council Member
Norm Zezula



In 1869, Southern California's first railroad was constructed, connecting Downtown Los Angeles with San Pedro Bay, 21 miles away.

City of La Mirada



AREA: 7.9 SQUARE MILES

La Mirada is in southeast Los Angeles County. It is Spanish for "The Look" and was the creation of two men, Andrew McNally, a printer and mapmaker from Chicago and his son-in-law Edwin Neff. LaMirada is one of the Gateway Cities. The city was listed on CNN Money Magazine's "Best Places to Live" list. La Mirada placed 34th on the list, with the La Mirada Theatre for the Performing Arts and the Splash! La Mirada Regional Aquatics Center as two of its main attributes.

CONTACT

City Hall

Jeff Boynton, City Manager
13700 La Mirada Blvd.
La Mirada, CA 90638
(562) 943-0131
www.cityoflamirada.org

La Mirada Chamber of Commerce

1561 E. Imperial Hwy., Ste. 202A
La Mirada, CA 90638
(562) 902-1970
www.lmchamber.org

La Mirada Library

13800 La Mirada Blvd.
La Mirada Civic Center
La Mirada, CA 90638
(562) 943-0277

L.A. County Fire Department

13820 La Mirada Blvd.
La Mirada, CA 90638
(562) 943-5512 (non-emergency)

Station 194

13540 S. Beach Blvd.
La Mirada, CA 90638
(562) 697-4320

L.A. County Sheriff's Department

13716 La Mirada Blvd.
La Mirada, CA 90638
(562) 902-2960 (non-emergency)

School District

Norwalk-La Mirada Unified
12820 S. Pioneer Blvd.
Norwalk, CA 90650
(562) 868-0431
www.nlmusd.k12.ca.us

Trash

EDCO Disposal
6762 Stanton Ave.
Buena Park, CA 90621
(562) 597-0608

DEMOGRAPHICS

Population:	49,590
Median Age (Years):	39.1
Hispanic:	41.4%
White:	33.5%
Asian:	19.2%
Black:	2.2%
American Indian:	0.3%
All Other:	3.4%

Average Household Size:	3.2
Median Household Income:	\$87,400
Number of Housing Units:	15,134
Homeownership Rate:	77.8%
Median Existing Home Sales Price:	\$580,000
Number of Jobs:	18,068
Average Salary Per Job:	\$49,921

K-12 Public School Student Enrollment:	6,591
---	--------------

Source: SCAG

LEGISLATIVE DISTRICTS

(See pages 6-9 for details)

32nd Senate District
57th Assembly District
38th Congressional District

CITY COUNCIL



Mayor
John Lewis



Mayor Pro Tem
Ed Eng



Council Member
Steve De Ruse



Council Member
Anthony Otero



Council Member
Andrew Sarega

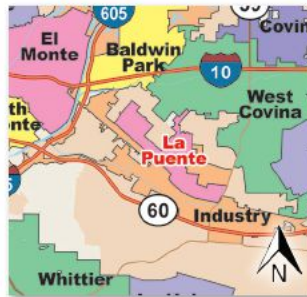
DECLINE-IN-VALUE

Pursuant to Prop. 8, a Decline-in-Value allows for a temporary reduction in a property's assessed value. This occurs when a property's current market value is lower than the assessed base-year value as of January 1st.

For more information and to find out if you qualify, visit assessor.lacounty.gov.



City of La Puente



AREA: 3.5 SQUARE MILES

La Puente is in the eastern portion of Los Angeles County and is mostly flat. The city flower is the golden Hibiscus and the city colors are green and white. In 1769, the Gaspar de Portola expedition built a bridge over the San Jose Creek. In 1884, the area was named Puente. The community began in 1841 when John Rowland and William Workman were granted the 48,000-acre Rancho La Puente. The area was known for its fruit and walnut groves during the 1930s.

CONTACT

City Hall

Bob Lindsey, City Manager
15900 E. Main St.
La Puente, CA 91744
(626) 855-1500
www.lapuente.org

La Puente Fire Department

Station 26
15336 E. Elliott Ave.
La Puente, CA 91744-2710
(626) 968-1720 (non-emergency)

Station 43

921 S. Stimson Ave.
La Puente, CA 91746-2413
(626) 968-1978 (non-emergency)

L.A. County Sheriff's Department

Industry Station
150 N. Hudson Ave.
Industry, CA 91744
(626) 330-3322 (non-emergency)

School District

Bassett Unified
904 N. Willow Ave.
La Puente, CA 91746-1696
(626) 931-3000

Hacienda-La Puente Unified

15959 E. Gale Ave.
City of Industry, CA 91745
(626) 933-1000
www.hlpusd.k12.ca.us

Rowland Unified

1830 Nogales St.
Rowland Heights, CA 91748
(626) 965-2541

Trash

Valley Vista Services
17445 E. Railroad St.
Industry, CA 91748
(626) 330-3219 (800) 442-6454
www.vvs-disposal.com

Bus Service

Foothill Transit
www.foothilltransit.org

DEMOGRAPHICS

Population:	40,686
Median Age (Years):	32.8
Hispanic:	84.7%
White:	3.4%
Asian:	10.3%
Black:	0.9%
American Indian:	0.1%
All Other:	0.6%

Average Household Size:	4.3
Median Household Income:	\$60,019
Number of Housing Units:	9,802
Homeownership Rate:	57.0%
Median Existing Home Sales Price:	\$465,000
Number of Jobs:	6,692
Average Salary Per Job:	\$36,366

K-12 Public School Student Enrollment:	6,243
---	--------------

Source: SCAG

LEGISLATIVE DISTRICTS

(See pages 6-9 for details)

22nd Senate District
57th Assembly District
32nd Congressional District

CITY COUNCIL



Mayor
Charlie Klinakis



Mayor Pro Tem
Violeta Lewis



Council Member
Dan Holloway



Council Member
Valerie Munoz



Council Member
John M. Sois



VALLEY VISTA SERVICES

**DEDICATED TO
A CLEANER ENVIRONMENT**

800-442-6454 • www.valleyvistaservices.com



City of La Verne



AREA: 8.6 SQUARE MILES

Founded in 1887 and incorporated in 1906, La Verne is nestled in the foothills of the San Gabriel - Pomona Valleys. It is situated approximately 35 miles east of Los Angeles and has a population of over 33,000. Although La Verne is located in metropolitan Los Angeles County, it is a close-knit community which has been able to retain its small town traditions and virtues. With eight mobile home parks and three large retirement communities, La Verne has a significant senior citizen population.

CONTACT

City Hall
Bob Russi, City Manager
3660 D St.
La Verne, CA 91750
(909) 596-8726
www.cityoflaverne.org

La Verne Chamber of Commerce
2078 Bonita Ave.
La Verne, CA 91750
(909) 593-5265
www.lavernechamber.org

La Verne Fire Department
Station 1 - 2061 Third St.
La Verne, CA 91750
Station 2 - 4785 Wheeler Ave.
La Verne, CA 91750
(909) 596-5997 (non-emergency)
Station 3 - 5100 Esperanza Dr.
La Verne, CA 91750
(909) 593-1681 (non-emergency)

La Verne Police Department
2061 Third St.
La Verne, CA 91750
(909) 596-1913 (non-emergency)

School District
Bonita Unified
115 W. Allen Ave.
San Dimas, CA 91773
(909) 971-8200
www.bonita.k12.ca.us

University/College
University of La Verne
1950 Third St.
La Verne, CA 91750

Trash
Waste Management
13940 E. Live Oak Ave.
Baldwin Park, CA 91706
(909) 599-1274
www.wm.com

Bus Service
Foothill Transit
www.foothilltransit.org

DEMOGRAPHICS

Population:	32,260
Median Age (Years):	43.3
Hispanic:	36.2%
White:	50.2%
Asian:	7.2%
Black:	3.8%
American Indian:	0.4%
All Other:	2.2%
Average Household Size:	2.7
Median Household Income:	\$82,829
Number of Housing Units:	12,147
Homeownership Rate:	74.2%
Median Existing Home Sales Price:	\$649,500
Number of Jobs:	17,060
Average Salary Per Job:	\$47,146
K-12 Public School Student Enrollment:	5,551

Source: SCAG

LEGISLATIVE DISTRICTS

(See pages 6-9 for details)

25th Senate District
41st Assembly District
32nd Congressional District

CITY COUNCIL



Mayor
Tim Hepburn



Mayor Pro Tem
Robin Carder



Council Member
Rick Crosby



Council Member
Muir Davis



Council Member
Wendy M. Lau

City of Lakewood



AREA: 9.5 SQUARE MILES

Sometimes called "an instant city" because of its origins - going from lima bean fields in 1950 to a well-developed city by 1960 - Lakewood is, along with Levittown, New York, the archetypal post-World War II American suburb.

CONTACT

City Hall
Thaddeus McCormack
City Manager
5050 Clark Ave.
Lakewood, CA 90712
(562) 866-9771
www.lakewoodcity.org

Chamber of Commerce
24 Lakewood Center Mall
Lakewood, CA 90712
(562) 531-9733

L.A. County Fire Department
Station 45
4020 E. Candlewood St.
Lakewood, CA 90712
Station 94
6421 E. Turnergrove St.
Lakewood, CA 90713
Station 122
2600 Greenmeadow Rd.
Lakewood, CA 90712

L.A. County Sheriff's Department
5130 Clark Ave.
Lakewood, CA 90712
(562) 623-3500 (non-emergency)

School Districts
ABC
16700 Norwalk Blvd.
Cerritos, CA 90703
(562) 926-5566
Bellflower
16703 S. Clark Ave.
Bellflower, CA 90706
(562) 866-9011
Long Beach
1515 Hughes Way
Long Beach, CA 90810
(562) 997-8000
Paramount
15110 California Ave.
Paramount, CA 90723
(562) 602-6000

Trash
EDCO Disposal
6762 Stanton Ave.
Buena Park, CA 90621
(562) 423-8161

DEMOGRAPHICS

Population:	81,179
Median Age (Years):	38.3
Hispanic:	33.3%
White:	36.4%
Asian:	17.8%
Black:	7.2%
American Indian:	0.3%
All Other:	5.0%
Average Household Size:	3.1
Median Household Income:	\$84,055
Number of Housing Units:	27,552
Homeownership Rate:	71.4%
Median Existing Home Sales Price:	\$575,000
Number of Jobs:	20,938
Average Salary Per Job:	\$37,459
K-12 Public School Student Enrollment:	16,122

Source: SCAG

LEGISLATIVE DISTRICTS

(See pages 6-9 for details)

33rd Senate District
63rd Assembly District
43rd Congressional District

CITY COUNCIL



Mayor
Todd Rogers



Vice Mayor
Jeff Wood



Council Member
Steve Croft



Council Member
Diane DuBois



Council Member
Ariel Pe



*In 1874, Los Angeles got its first streetcar. It was horse-drawn.
The first electrified streetcars began in 1887.*

City of Lancaster



AREA: 94.6 SQUARE MILES

Lancaster is a charter city in northern Los Angeles County, in the Antelope Valley. Lancaster currently ranks as the 30th largest city in California, and the 148th largest city in the United States. It is the principal city within the Antelope Valley located about 70 miles north of Los Angeles. Lancaster is listed by CNN/Money as one of the best places to live in 2012. Each spring, the California Poppy Festival draws upward of 60,000 guests to Lancaster City Park to celebrate springtime.

CONTACT

City Hall

Jason Caudle, City Manager
44933 Fern Ave.
Lancaster, CA 93534
(661) 723-6000
www.cityoflanasterca.org
Business License (661) 723-6237
Planning Dept. (661) 723-6095
Building & Safety (661) 723-6144

Chamber of Commerce

Antelope Valley Board of Trade
554 W. Lancaster Blvd.
Lancaster, CA 93534
(661) 948-4518

L.A. County Library

601 West Lancaster Blvd.
Lancaster, CA 93534
(661) 948-5029

L.A. County Fire Department

Station 33 Battalion Headquarters
44947 Date Ave.
Lancaster, CA 93534
(661) 948-1180 (non-emergency)
Station 129
42110 6th St. W.
Lancaster, CA 93534
(661) 940-2631 (non-emergency)

Station 112 CFF

8812 W. Ave., E-8
Lancaster, CA 93534-9662
(323) 881-2411 (non-emergency)

L.A. County Sheriff's Department

501 W. Lancaster Blvd.
Lancaster, CA 93534
(661) 948-8466

Trash

Waste Management
1200 City Ranch Rd.
Palmdale, CA 93551
(661) 947-7197

DEMOGRAPHICS

Population:	161,485
Median Age (Years):	32.4
Hispanic:	39.0%
White:	32.0%
Asian:	4.1%
Black:	21.3%
American Indian:	0.2%
All Other:	3.4%
Average Household Size:	3.2
Median Household Income:	\$49,314
Number of Housing Units:	52,881
Homeownership Rate:	53.8%
Median Existing Home Sales Price:	\$280,000
Number of Jobs:	56,621
Average Salary Per Job:	\$41,747
K-12 Public School Student Enrollment:	34,786

Source: SCAG

LEGISLATIVE DISTRICTS

(See pages 6-9 for details)

21st Senate District
36th Assembly District
25th Congressional District

CITY COUNCIL



Mayor
R. Rex Parris



Vice Mayor
Marvin Crist



Council Member
Darrell Dorris



Council Member
Raj Malhi



Council Member
Ken Mann

City of Lawndale



AREA: 2.0 SQUARE MILES

Lawndale was incorporated in 1959 and is in the South Bay region of the greater Los Angeles area. Since the 1780s, the area was part of the Rancho Sausal Redondo, a land grant given by the Spanish colonial government that includes much of what is now the South Bayshore region. After World War II, the immense demand for housing from returning veterans and California newcomers resulted in Lawndale's formation as a bedroom community.

CONTACT

City Hall

Kevin M. Chun, City Manager
14717 Burin Ave.
Lawndale, CA 90260
(310) 973-3200
www.lawndalecity.org
Business License (310) 973-3246
Planning Dept. Ext.3230
Building & Safety Ext.3236

Lawndale Chamber of Commerce

14717 Hawthorne Blvd. Ste. A
Lawndale, CA 90260
(310) 679-3306
www.lawndalechamber.org

Lawndale Library

14615 Burin Ave.
Lawndale, CA 90260
(310) 676-0177
www.colapublib.org/lib/lawndale

Lawndale Fire Department

4312 W. 147 St.
Lawndale, CA 90260
(310) 676-4606 (non-emergency)

L.A. County Sheriff's Department

15331 Prairie Ave.
Lawndale, CA 90260
(310) 219-2750 (non-emergency)

School Districts

Lawndale Elementary
4161 W. 147th St.
Lawndale, CA 90260
(310) 973-1300
www.lawndale.k12.ca.us

Centinela Valley Union High School

14901 Inglewood Ave.
Lawndale, CA 90260
(310) 263-3200

Trash

Consolidated Disposal Services
12949 Telegraph Rd.
Santa Fe Springs, CA 90670
(562) 347-4000

DEMOGRAPHICS

Population:	33,607
Median Age (Years):	35.0
Hispanic:	61.5%
White:	14.7%
Asian:	9.7%
Black:	10.0%
American Indian:	0.1%
All Other:	4.0%
Average Household Size:	3.4
Median Household Income:	\$54,862
Number of Housing Units:	10,162
Homeownership Rate:	32.3%
Median Existing Home Sales Price:	\$530,000
Number of Jobs:	7,407
Average Salary Per Job:	\$39,874
K-12 Public School Student Enrollment:	9,887

Source: SCAG

LEGISLATIVE DISTRICTS

(See pages 6-9 for details)

35th Senate District
62nd Assembly District
43rd Congressional District

CITY COUNCIL



Mayor
Robert Pullen-Miles



Mayor Pro Tem
Bernadette Suarez



Council Member
Pat Kearney



Council Member
James H. Osborne



Council Member
Dan Reid

DID YOU KNOW?

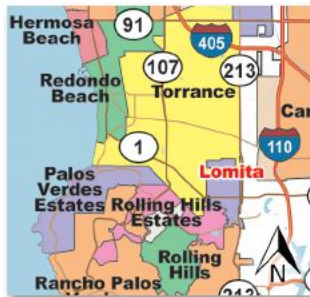
There are more than 264,000 veterans living in Los Angeles County.

WIPES CLOG PIPES

Converting Waste Into Resources

www.lacsd.org/wipesclogpipes

City of Lomita



AREA: 1.9 SQUARE MILES

The word "lomita" is Spanish for "little knoll." Lomita was originally part of Rancho San Pedro, granted by the Spanish Empire to Juan Jose Dominguez by King Carlos III of Spain in 1784. Lomita established a sister city relationship with Takaishi, Osaka, Japan in October 1981. The city has a total area of 1.9 square miles, all of which is land, but originally spanned 7 square miles. Over time, much of this area was annexed by neighboring cities.

CONTACT

City Hall

Ryan Smoot, City Manager
24300 Narbonne Ave.
Lomita, CA 90717
(310) 325-7110
www.lomita.com

Lomita Chamber of Commerce

25332 Narbonne Ave., Ste. 250
Lomita, CA 90717
(310) 326-6378
www.lomitacoc.com

Lomita Public Library

24200 Narbonne Ave.
Lomita, CA 90717
(310) 539-4515

Lomita Fire Department

25517 Narbonne Ave.
Lomita, CA 90717
(310) 638-6121 (non-emergency)

L.A. County Sheriff's Department

Lomita Station
26123 Narbonne Ave.
Lomita, CA 90717
(310) 539-1661 (non-emergency)

School District

Los Angeles Unified
1208 Magnolia Ave.
Gardena, CA 90247
(310) 354-3400
www.lausd.net

Trash

CalMet Services
900 S. Maple Ave.
Montebello, CA 90640
(310) 212-3496

DEMOGRAPHICS

Population:	20,715
Median Age (Years):	40.7
Hispanic:	32.1%
White:	43.0%
Asian:	16.1%
Black:	4.2%
American Indian:	0.3%
All Other:	4.3%

Average Household Size:	2.5
Median Household Income:	\$62,353
Number of Housing Units:	8,489
Homeownership Rate:	45.8%
Median Existing Home Sales Price:	\$617,000
Number of Jobs:	5,649
Average Salary Per Job:	\$36,468

K-12 Public School Student Enrollment:	2,844
---	--------------

Source: SCAG

LEGISLATIVE DISTRICTS

(See pages 6-9 for details)

26th Senate District
66th Assembly District
43rd Congressional District

CITY COUNCIL



Mayor
James Gazeley



Mayor Pro Tem
Mark Waronek



Council Member
Henry Sanchez, Jr.



Council Member
Michael G.
Savidan



Council Member
Cindy Segawa

City of Long Beach



AREA: 51.4 SQUARE MILES

Long Beach is the 36th-largest city in the nation and the seventh-largest in California. In addition, Long Beach is the second largest city within Greater Los Angeles Area. Home to approximately 500,000 people, the city of Long Beach is one of the most ethnically diverse communities in the United States, offering all the amenities of a large metropolitan city while maintaining a strong sense of community and unique neighborhoods.

CONTACT

City Hall

Tom Modica, City Manager
333 W. Ocean Blvd.
Long Beach, CA 90802
(562) 570-6555
www.longbeach.gov

Chamber of Commerce

1 World Trade Center
Long Beach, CA 90831
(562) 436-1251
www.lbchamber.com

Main Library

101 Pacific Ave.
Long Beach, CA 90802
(562) 570-7500
www.lbpl.org

Long Beach Fire Department

3205 Lakewood Blvd.
Long Beach, CA 90808
(562) 570-2500 (non-emergency)

Long Beach Police Department

400 West Broadway
Long Beach, CA 90802
(562) 435-6711 (non-emergency)

Long Beach Airport

4100 E. Donald Douglas Dr.
Long Beach, CA 90808
(562) 570-2600
www.lgb.org

District Port of Long Beach

925 Harbor Plaza, P.O. Box 570
Long Beach, CA 90801
(562) 437-0041
www.polb.com

Trash

Long Beach Refuse Collection Div.
2929 E. Willow St.
Long Beach, CA 90806
(562) 570-2876
www.longbeach-recycles.org

DEMOGRAPHICS

Population:	478,561
Median Age (Years):	34.3
Hispanic:	42.8%
White:	27.6%
Asian:	13.0%
Black:	12.4%
American Indian:	0.3%
All Other:	3.9%

Average Household Size:	2.8
Median Household Income:	\$58,314
Number of Housing Units:	177,245
Homeownership Rate:	40.0%
Median Existing Home Sales Price:	\$545,000
Number of Jobs:	156,914
Average Salary Per Job:	\$57,150

K-12 Public School Student Enrollment:	65,961
---	---------------

Source: SCAG

LEGISLATIVE DISTRICTS

(See pages 6-9 for details)

33rd Senate District
70th Assembly District
44th Congressional District
47th Congressional District

CITY COUNCIL



Mayor
Robert Garcia



District 1
Mary Zendejas



District 2
Jeannine Pearce



District 3
Suzie Price



District 4
Daryl Supernaw



District 5
Stacy Mungo



District 6
Dee Andrews



District 7
Roberto Uranga



District 8
Al Austin



District 9
Rex Richardson

DID YOU KNOW?



There are more than
2,400 persons living
per square mile in
Los Angeles County.



Cars streak toward the Los Angeles Skyline



West Los Angeles at Sunset and the Pacific Ocean



Vincent Thomas Bridge and Palm Tree reflections

CONTACT

City Hall

Richard H. Llewellyn, Jr.
City Administrative Officer
200 N. Main St., Room 1500
Los Angeles, CA 90012
(213) 473-7500
www.lacity.org

Chamber of Commerce

350 S. Bixel
Los Angeles, CA 90017
(213) 580-7500
www.lachamber.org

L.A. Fire Department

200 N. Main St.
Los Angeles, CA 90012
www.lafd.org

Police Department

100 W. 1st St.
Los Angeles, CA 90012
(877) 257-5273
(non-emergency)

Hospitals

UCLA Medical Center
10833 Le Conte Avenue
Los Angeles, CA 90502
(310) 206-3410

Cedars-Sinai Medical Center
8700 Beverly Boulevard
Los Angeles, CA 90048
310-423-3277

Children's Hospital L.A.
4650 Sunset Boulevard
Los Angeles, CA 90027
(323) 660-2450

Kaiser Permanente
L.A. Medical Center
1526 N. Edgemont Avenue
Los Angeles, CA 90027
lapdonline.org

L.A. Int'l Airport - 1 World Way

Los Angeles, CA 90045
(310) 646-5252
www.lawa.org

L.A. Unified School District

333 S. Beaudry Avenue
Los Angeles, CA 90017
(213) 241-1000
www.lausd.k12.ca.us

Universities/Colleges

Cal State L.A.
5151 State University Drive
Los Angeles, CA 90032
(323) 343-3000
www.calstatela.edu

L.A. City College
855 N. Vermont Avenue
Los Angeles, CA 90029
(323) 953-4000

Loyola Marymount University
One LMU Drive
Los Angeles, CA 90045
(310) 338-2700

UCLA - 405 Hilgard Avenue
Los Angeles, CA 90095
(310) 825-4321 • www.ucla.edu

USC - Los Angeles, CA 90089
(213) 740-2311 • www.usc.edu

Bus Service

Foothill Transit
www.foothilltransit.org

Metro
www.metro.net

Trash

L.A. Bureau of Sanitation
(800) 773-CITY lacitysan.org

DEMOGRAPHICS

Population:	4,059,665
Median Age (Years):	35.2
Hispanic:	48.8%
White:	28.4%
Asian:	11.5%
Black:	8.6%
American Indian:	0.1%
All Other:	2.6%

Average Household Size:	2.9
Median Household Income:	\$54,501
Number of Housing Units:	1,480,426
Homeownership Rate:	36.8%
Median Existing Home Sales Price:	\$800,000
Number of Jobs:	1,858,972
Average Salary Per Job:	\$65,086

K-12 Public School Student Enrollment:	503,141
--	---------

Source: SCAG

LEGISLATIVE DISTRICTS

(See pages 6-9 for details)

Senate District

20th, 22nd, 24th, 25th,
26th, 28th, 30th, 33rd, 35th

Assembly District

38th, 39th, 43rd, 45th, 46th, 50th,
51st, 53rd, 54th, 59th, 62nd, 66th, 70th

Congressional District

28th, 29th, 30th, 33rd, 34th, 37th,
40th, 43rd, 44th, 47th



Nicknamed the City of Angels, Los Angeles is a global city, with strengths in business, international trade, entertainment, culture, media, fashion, science, sports, technology, education, medicine and research and has been ranked sixth in the Global Cities Index and 9th Global Economic Power Index. The city is home to renowned institutions covering a broad range of professional and cultural fields and is one of the most substantial economic engines within the United States. The Los Angeles combined statistical area (CSA) has a gross metropolitan product (GMP) of \$792 billion (as of 2013), making it the third largest in the world, after the Greater Tokyo and New York metropolitan areas.

CITY COUNCIL



Mayor
Eric Garcetti



District 1
Gil Cedillo



District 2
Paul Krekorian



District 3
Bob Blumenfeld



District 4
David E. Ryu



District 5
Paul Koretz



District 6
Nury Martinez



District 7
Monica Rodriguez



District 8
Marquee Harris-Dawson



District 9
Curren D. Price, Jr.



District 10
Herb J. Wesson, Jr.



District 11
Mike Bonin



District 12
John Lee



District 13
Mitch O'Farrell



District 14



District 15
Joe Buscaino



No Drugs Down the Drain

Protect Our Waterways



Medications flushed down toilets and drains can pollute our environment.



Take unused medications to a **FREE Household Hazardous Waste/ Electronic Waste Collection Event** or a police/sheriff station. Your pharmacy may also have a take-back program.

For more information, visit www.nodrugsdownthedrain.org.

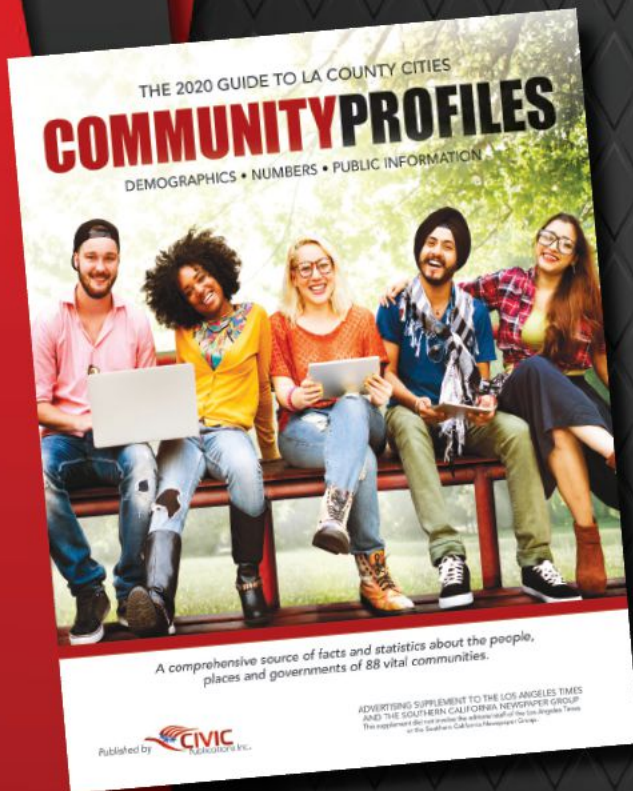


**LOS ANGELES COUNTY
SANITATION DISTRICTS**
Converting Waste Into Resources

  SanDistricts

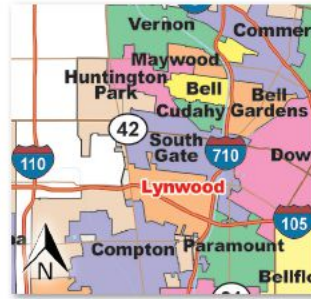
 SanitationDistrictsLACounty
(562) 908-4288 ext. 2300
www.lacsd.org

PROMOTE YOUR MESSAGE IN COMMUNITY PROFILES



For more information on the
2021 publication, contact
Chris Lancaster
909-524-8952
chris.lancaster@civicpub.com
Visit us at www.CivicPubs.org

City of Lynwood



AREA: 4.8 SQUARE MILES

Named after "Lynn Wood", the wife of local dairyman and businessman Charles H. Sessions. Mr. Sessions played a key role in incorporating the City of Lynwood on July 16, 1921. In 1917 the Lynwood Company, which he founded, built the Lynwood Depot for the Pacific Electric Company and still remains. Today the Depot still stands tall! It was moved to Lynwood Park and it now serves as a History and Art Gallery operated by a local organization - The Lynwood Union.

CONTACT

City Hall

Jose Ometecotl, City Manager
11330 Bullis Rd.
Lynwood, CA 90262
(310) 603-0220, ext. 200
www.lynwood.ca.us

Lynwood Public Library

11320 Bullis Rd.
Lynwood, CA 90262
(310) 635-7121

L.A. County Fire Department

Station 147
3161 Imperial Hwy.
Lynwood, CA 90262
(310) 603-5255 (non-emergency)
Station 148
4262 Martin Luther King Jr. Blvd.
Lynwood, CA 90262
(310) 603-5270 (non-emergency)

Lynwood Sheriff's Station

11703 Alameda St.
Lynwood, CA 90262
(310) 537-6111 (non-emergency)

Hospital

St. Francis Medical Center
3630 E. Imperial Hwy.
Lynwood, CA 90262
(310) 900-8900
www.stfrancismedicalcenter.com

School District

Lynwood Unified
11321 Bullis Rd.
Lynwood, CA 90262
(310) 886-1600
www.lynwood.k12.ca.us

Trash

Consolidated Disposal Services
12949 Telegraph Rd.
Santa Fe Springs, CA 90670
(800) 299-4898
consolidateddisposal.com

DEMOGRAPHICS

Population:	72,015
Median Age (Years):	29.3
Hispanic:	88.0%
White:	2.2%
Asian:	0.9%
Black:	8.0%
American Indian:	0.3%
All Other:	0.6%

Average Household Size:	4.7
Median Household Income:	\$45,839
Number of Housing Units:	15,319
Homeownership Rate:	42.4%
Median Existing Home Sales Price:	\$420,000
Number of Jobs:	12,002
Average Salary Per Job:	\$45,710

K-12 Public School Student Enrollment:	14,171
---	---------------

Source: SCAG

LEGISLATIVE DISTRICTS

(See pages 6-9 for details)

33rd Senate District

63rd Assembly District

44th Congressional District

CITY COUNCIL



Mayor
Aide Castro



Mayor Pro Tem
Jorge Casanova



Council Member
Salvador Alatorre



Council Member
Marisela Santana



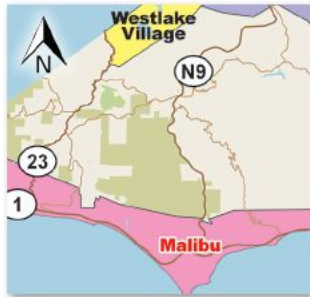
Council Member
José Luis Solache

**DID
YOU
KNOW**



There are 3,338,658
housing units in
Los Angeles County.

City of Malibu



AREA: 19.8 SQUARE MILES

The City of Malibu is an affluent beach community, incorporated on March 28, 1991, in northwestern Los Angeles County. Malibu consists of a 21-mile strip of prime Pacific coastline. Nicknamed "the 'Bu" by surfers and locals, the community is famous for its warm, sandy beaches, and for being the home of many Hollywood movie stars and others associated with the entertainment industry.

CONTACT

City Hall

Reva Feldman, City Manager
23825 Stuart Ranch Rd.
Malibu, CA 90265
(310) 456-2489
www.malibucity.org

Malibu Chamber of Commerce

23805 Stuart Ranch Rd., Ste. 210
Malibu, CA 90265
(310) 456-9025
www.malibu.org

Library

23519 West Civic Center Way
Malibu, CA 90265
(310) 456-6438
www.colapublib.org/libs/malibu

L.A. County Fire Department

3970 Carbon Canyon Rd.
Malibu, CA 90265
(310) 317-1802 (non-emergency)

L.A. County Sheriff's Department

27050 Agoura Rd.
Malibu, CA 91301
(310) 456-6652 (non-emergency)

Hospital

Malibu Urgent Care
23656 Pacific Coast Hwy.
Malibu, CA 90265
(310) 456-7551

School District

Santa Monica-Malibu Unified
1651 16th St.
Santa Monica, CA 90404
(310) 450-8338
www.smmusd.org

University/College

Pepperdine University
24555 Pacific Coast Hwy.
Malibu, CA 90263
(310) 456-4000
www.pepperdine.edu

Trash

G.I. Rubbish Co.
195 W. Los Angeles Ave.
Simi Valley, CA 93065
(805) 522-9400

DEMOGRAPHICS

Population:	12,957
Median Age (Years):	51.5
Hispanic:	8.2%
White:	81.1%
Asian:	3.6%
Black:	1.7%
American Indian:	0.0%
All Other:	4.7%

Average Household Size:	2.4
Median Household Income:	\$134,282
Number of Housing Units:	6,913
Homeownership Rate:	73.6%
Median Existing Home Sales Price:	\$2,380,000
Number of Jobs:	9,943
Average Salary Per Job:	\$71,059

K-12 Public School Student Enrollment:	2,089
--	-------

Source: SCAG

LEGISLATIVE DISTRICTS

(See pages 6-9 for details)

27th Senate District
50th Assembly District
33rd Congressional District

CITY COUNCIL



Mayor
Karen Farrer



Mayor Pro Tem
Mikke Pierson



Council Member
Rick Mullen



Council Member
Skylar Peak



Council Member
Jefferson Wagner

City of Manhattan Beach



AREA: 3.9 SQUARE MILES

Manhattan Beach is a beachfront city located in southwestern Los Angeles County. It is one of the most expensive cities to live in on the California Coast, with homes exceeding \$25 million. Manhattan Beach is a hotspot for beach volleyball and surfing. Every August, the city hosts the Manhattan Beach Open Volleyball tournament and the International Surf Festival. It is one of the three Beach Cities in the South Bay.

CONTACT

City Hall

Bruce Moe, City Manager
1400 Highland Ave.
Manhattan Beach, CA 90266
(310) 802-5000
www.citymb.info

Business License

(310) 802-5557

Planning Dept.

(310) 802-5504

Building & safety

(310) 802-5505

Chamber of Commerce

425 15th St.
Manhattan Beach, CA 90266
(310) 545-5313
www.mb-chamber.com

L.A. County Public Library

1320 Highland Ave.
Manhattan Beach, CA 90266
www.colapublib.org

Manhattan Beach Fire Department

400 15th St.
Manhattan Beach, CA 90266
(310) 802-5200 (non-emergency)

Manhattan Beach Police Dept.

420 15th St.
Manhattan Beach, CA 90266
(310) 802-5100 (non-emergency)

School District

Manhattan Beach Unified
325 S. Peck Ave.
Manhattan Beach, CA 90266
(310) 318-7345
www.manhattan.k12.ca.us

Trash

Waste Management
1970 E. 213th St.
Long Beach, CA 90249
(310) 830-7100
www.wm.com

DEMOGRAPHICS

Population:	35,991
Median Age (Years):	43.7
Hispanic:	8.6%
White:	74.6%
Asian:	10.6%
Black:	0.5%
American Indian:	0.2%
All Other:	5.5%

Average Household Size:	2.5
Median Household Income:	\$148,899
Number of Housing Units:	15,059
Homeownership Rate:	68.9%
Median Existing Home Sales Price:	\$2,350,000
Number of Jobs:	22,224
Average Salary Per Job:	\$71,845

K-12 Public School Student Enrollment:	6,611
--	-------

Source: SCAG

LEGISLATIVE DISTRICTS

(See pages 6-9 for details)

26th Senate District
66th Assembly District
33rd Congressional District

CITY COUNCIL



Mayor
Richard
Montgomery



Mayor Pro Tem
Suzanne Hadley




Council Member
Nancy Hersman



Council Member
Steve Napolitano



Council Member
Hildy Stern



In 1903, the Los Angeles Examiner (later the Los Angeles Herald-Examiner) was founded by William Randolph Hearst.

City of Maywood



AREA: 1.2 SQUARE MILES

Maywood is a small city in southeast Los Angeles County and is the third-smallest incorporated city. As of July 1, 2010, Maywood became the first municipality in California to dismantle its police department, lay off all city employees, except for the city manager, city attorney and elected officials, and contract with outside agencies for the provision of all municipal services, an unprecedented action among California cities.

CONTACT

City Hall

Jennifer Vasquez
City Manager
4319 E. Slauson Ave.
Maywood, CA 90270
(323) 562-5700
www.cityofmaywood.com

Business License
(323) 562-5704

Development Office
(323) 562-5706

Planning & Zoning
(323) 562-5722

Building & Safety
(323) 562-5724

Maywood Chamber of Commerce
54801 58th St.
Maywood, CA 90270
(323) 562-3373

Maywood Caesar Chavez Public Library
4323 E. Slauson Ave.
Maywood, CA 90270
(323) 771-8600

L.A. County Fire Department
Bell Station
6320 Pine Ave.
Bell, CA 90201
(323) 262-2111 (non-emergency)

Maywood Police Department
4319 Slauson Ave.
Maywood, CA 90270
(323) 562-5005

School District L.A. Unified
5115 Southern Ave.
South Gate, CA 90280
(323) 568-8500
www.lausdk12.ca.us

Trash
Consolidated Disposal
12949 Telegraph Rd.
Santa Fe Springs, CA 90670
(800) 299-4898

DEMOGRAPHICS

Population:	28,219
Median Age (Years):	29.9
Hispanic:	97.5%
White:	1.7%
Asian:	0.3%
Black:	0.2%
American Indian:	0.1%
All Other:	0.3%
Average Household Size:	4.3
Median Household Income:	\$38,556
Number of Housing Units:	6,760
Homeownership Rate:	30.2%
Median Existing Home Sales Price:	\$335,000
Number of Jobs:	3,657
Average Salary Per Job:	\$28,857
K-12 Public School Student Enrollment:	3,939

Source: SCAG

LEGISLATIVE DISTRICTS

(See pages 6-9 for details)

33rd Senate District
63rd Assembly District
40th Congressional District

CITY COUNCIL



Mayor
Eddie De La Riva



Mayor Pro Tem
Ricardo Lara



Council Member
Carlos Alvarez

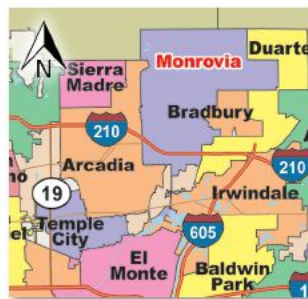


Council Member
Heber Marquez



Council Member
Ramon Medina

City of Monrovia



AREA: 13.7 SQUARE MILES

Monrovia is a city located in the foothills of the San Gabriel Mountains in the San Gabriel Valley. It has been used for filming TV shows, movies and commercials. Monrovia is the fourth oldest general law city in Los Angeles County and the L.A. Basin. Incorporated in 1887, Monrovia has grown from a sparse community of orange ranches to a residential community of 37,000. Monrovia main roads include Foothill Boulevard and Huntington Drive (historic Route 66).

CONTACT

City Hall

Dylan Feik, City Manager
415 S. Ivy Ave.
Monrovia, CA 91016
(626) 932-5550
www.cityofmonrovia.org
Planning Dept. (626) 932-5565
Building & Safety (626) 932-5527
Business License (626) 932-5586

Monrovia Chamber of Commerce
620 S. Myrtle Ave.
Monrovia, CA 91016
(626) 358-1159

Monrovia Fire Department
141 E. Lemon Ave.
Monrovia, CA 91016
(626) 256-8181 (non-emergency)

Monrovia Police Department
140 E. Lime Ave.
Monrovia, CA 91016
(626) 256-8000 (non-emergency)

Hospital
Monrovia Memorial Hospital
323 S. Heliotrope Ave.
Monrovia, CA 91016
(626) 359-8341

School District Monrovia Unified
325 E. Huntington Dr.
Monrovia, CA 91016
(626) 471-2000
www.monroviashools.net

University/College
Mt. Sierra College
101 E. Huntington Dr.
Monrovia, CA 91016
(626) 873-2144
www.mtsierra.edu

Trash
Athens Services
14048 Valley Blvd.
City of Industry, CA 91746
(626) 336-6100

Bus Service
Foothill Transit
www.foothilltransit.org

DEMOGRAPHICS

Population:	38,787
Median Age (Years):	39.4
Hispanic:	41.5%
White:	35.8%
Asian:	14.0%
Black:	5.0%
American Indian:	0.1%
All Other:	3.6%
Average Household Size:	2.7
Median Household Income:	\$71,373
Number of Housing Units:	15,021
Homeownership Rate:	46.2%
Median Existing Home Sales Price:	\$685,000
Number of Jobs:	22,748
Average Salary Per Job:	\$53,902
K-12 Public School Student Enrollment:	5,907

Source: SCAG

LEGISLATIVE DISTRICTS

(See pages 6-9 for details)

25th Senate District
41st Assembly District
32nd Congressional District

CITY COUNCIL



Mayor
Tom Adams



Mayor Pro Tem
Alexander C.
Blackburn



Council Member
Gloria
Crudginton



Council Member
Becky A. Shevlin



Council Member
Larry J. Spicer





Stop Wasting Fuel

Help Us Convert Food Waste into Green Energy



4,000 tons of food are thrown out every day in Los Angeles County—enough to fill the Rose Bowl twice a year. This waste takes up valuable landfill space and can harm the environment if not properly managed.

We convert this waste into a resource: biofuel.

For LA County cities wanting help in meeting state organic waste diversion requirements, we have the facilities and expertise to assist you.

Read more at www.lacsd.org/foodwaste.

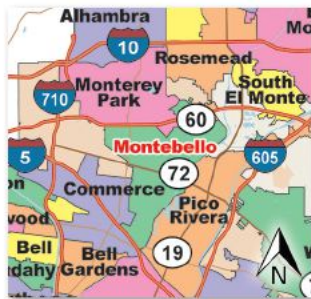


**LOS ANGELES COUNTY
SANITATION DISTRICTS**
Converting Waste Into Resources

  SanDistricts

 SanitationDistrictsLACounty
(562) 908-4288 ext. 2300
www.lacsd.org

City of Montebello



AREA: 8.4 SQUARE MILES

Montebello is in the southwestern area of the San Gabriel Valley east of downtown Los Angeles. In the early 20th century, Montebello was a well-known source for oil reserves. The Standard Oil Company discovered oil in the Montebello hills in 1917 on the Baldwin and Temple properties; this discovery changed the face of Montebello. What were formerly hills full of agriculture became oil fields.

CONTACT

City Hall
Rene Bobadilla, City Manager
1600 W. Beverly Blvd.
Montebello, CA 90640
(323) 887-1200
www.cityofmontebello.com
Business License (323) 887-1448
Dev. Office (323) 887-1390
Planning Dept. (323) 887-1477
Building & Safety (323) 887-1497

Chamber of Commerce
109 N. 19th St.
Montebello, CA 90640
(323) 721-1153

Montebello Regional Library
1550 W. Beverly Blvd.
Montebello, CA 90640
(323) 722-6551

Montebello Fire Department
600 N. Montebello Blvd.
Montebello, CA 90640
(323) 887-4510 (non-emergency)

Montebello Police Department
1600 W. Beverly Blvd.
Montebello, CA 90640
(323) 887-1313 (non-emergency)

Hospital
Beverly Hospital
309 West Beverly Blvd.
Montebello, CA 90640
(323) 726-1222

School District
Montebello Unified
123 S. Montebello Blvd.
Montebello, CA 90640
(323) 887-7900

Trash
Athens Services
14048 Valley Blvd.
Industry, CA 91746
(626) 336-3636

DEMOGRAPHICS

Population:	64,327
Median Age (Years):	36.8
Hispanic:	77.6%
White:	7.4%
Asian:	12.8%
Black:	1.2%
American Indian:	0.2%
All Other:	0.8%
Average Household Size:	3.3
Median Household Income:	\$50,312
Number of Housing Units:	20,013
Homeownership Rate:	44.3%
Median Existing Home Sales Price:	\$505,000
Number of Jobs:	29,427
Average Salary Per Job:	\$43,466
K-12 Public School Student Enrollment:	13,202

Source: SCAG

LEGISLATIVE DISTRICTS

(See pages 6-9 for details)

32nd Senate District
58th Assembly District
38th Congressional District

CITY COUNCIL



Mayor
Salvador
Melendez



Mayor Pro Tem
Kimberly Ann
Cobos-
Cawthorne



Council Member
Jack Hadjinian



Council Member
Angie M. Jimenez



Council Member
David N. Torres

City of Monterey Park



AREA: 7.7 SQUARE MILES

Monterey Park is located 10 miles east of downtown Los Angeles. The city's motto is "Pride in the past, Faith in the future". Monterey Park is part of a cluster of cities, along with Alhambra, Arcadia, Temple City, Rosemead, San Marino, and San Gabriel in the west San Gabriel Valley, with a growing Asian American population, making up 66.9% of its resident population. The business district, between Garfield Avenue and Garvey Avenue, is called "Downtown Monterey Park".

CONTACT

City Hall
Ron Bow, City Manager
320 W. Newmark Ave.
Monterey Park, CA 91754
(626) 307-1257
www.montereypark.ca.gov
Business License (626) 307-1338
Community Dev. (626) 307-1400
Planning Dept. (626) 307-1315
Building & Safety (626) 307-1300

Monterey Park Chamber of Commerce
700 El Mercado Ave.
Monterey Park, CA 91754
(626) 570-9429
www.montereypark.com

Monterey Park Bruggemeyer Library
318 S. Ramona Ave.
Monterey Park, CA 91754
(626) 307-1366

Monterey Park Fire Department
350 W. Newmark Ave.
Monterey Park, CA 91754
(626) 307-1262 (non-emergency)

Monterey Park Police Department
320 W. Newmark Ave.
Monterey Park, CA 91754
(626) 573-1311 (non-emergency)

Hospitals
Garfield Medical Center
525 N. Garfield Ave.
Monterey Park, CA 91754
(626) 573-2222
www.garfieldmedicalcenter.com
Monterey Park Hospital
900 S. Atlantic Blvd.
Monterey Park, CA 91754
(626) 570-9000
www.montereyparkhosp.com

DEMOGRAPHICS

Population:	62,240
Median Age (Years):	44.7
Hispanic:	26.4%
White:	3.9%
Asian:	66.8%
Black:	0.3%
American Indian:	0.2%
All Other:	2.4%
Average Household Size:	3.1
Median Household Income:	\$55,117
Number of Housing Units:	21,179
Homeownership Rate:	53.7%
Median Existing Home Sales Price:	\$608,000
Number of Jobs:	45,586
Average Salary Per Job:	\$51,010
K-12 Public School Student Enrollment:	6,317

Source: SCAG

LEGISLATIVE DISTRICTS

(See pages 6-9 for details)

22nd Senate District
49th Assembly District
27th Congressional District

CITY COUNCIL



Mayor
Hans Liang



Mayor Pro Tem
Peter Chan



Council Member
Henry Lo



Council Member
Fred Sornoso



Vice Mayor
Yvonne Yiu



In 1881, the Los Angeles Times opened as the Los Angeles Daily Times.

City of Norwalk



AREA: 9.7 SQUARE MILES

Norwalk is a suburban city in Los Angeles County. The population of almost 106,000 makes it the 58th most populous city in California and the 255th nationally. Founded in the late 19th century, Norwalk was incorporated as a city in 1957. Norwalk's sister cities are Morelia, Michoacán, and Hermosillo, Sonora, in Mexico.

CONTACT

City Hall

Jesus M. Gomez, City Manager
12700 Norwalk Blvd.
Norwalk, CA 90650
(562) 929-5700
www.ci.norwalk.ca.us

Norwalk Chamber of Commerce

12040 E. Foster Rd.
Norwalk, CA 90650
(562) 864-7785
www.norwalkchamber.com

Norwalk Regional Library

12350 Imperial Hwy.
Norwalk, CA 90650
(562) 868-0775
www.colapublib.org/libraries/norwalk

Alondra Library

11949 E. Alondra Blvd.
Norwalk, CA 90650
(562) 868-7771
www.colapublib.org/libraries/alondra

L.A. County Fire Department

Station 20
12110 Adoree St.
Norwalk, CA 90650
(562) 863-0214 (non-emergency)

Station 115

11317 Alondra Blvd.
Norwalk, CA 90650
(562) 868-5212 (non-emergency)

L.A. County Sheriff's Department

12335 Civic Center Dr.
Norwalk, CA 90650
(562) 863-8711 (non-emergency)

Trash

Consolidated Disposal
12949 Telegraph Rd.
Santa Fe Springs, CA 90670
(562) 946-6441

CR&R Disposal

12739 Lakeland Rd.
Santa Fe Springs, CA 90670
(562) 944-4716

DEMOGRAPHICS

Population:	107,546
Median Age (Years):	34.9
Hispanic:	70.4%
White:	10.8%
Asian:	13.3%
Black:	3.8%
American Indian:	0.4%
All Other:	1.3%

Average Household Size:	3.9
Median Household Income:	\$63,669
Number of Housing Units:	28,067
Homeownership Rate:	63.0%
Median Existing Home Sales Price:	\$470,000

Number of Jobs:	25,907
Average Salary Per Job:	\$39,674

K-12 Public School Student Enrollment:	13,593
--	--------

Source: SCAG

LEGISLATIVE DISTRICTS

(See pages 6-9 for details)

32nd Senate District
57th Assembly District
38th Congressional District

CITY COUNCIL



Mayor
Jennifer Perez



Vice Mayor
Tony Ayala



Council Member
Rick Ramirez



Council Member
Margarita L. Rios



Council Member
Ana Valencia

PARENT-TO-CHILD & GRANDPARENT-TO-GRANDCHILD EXCLUSION

Parents and children may transfer a principal residence to one another (or up to \$1 million of other real property) without reassessment.

For more information and to find out if you qualify, visit assessor.lacounty.gov.



City of Palmdale



AREA: 106.2 SQUARE MILES

Palmdale is a city located in the center of northern Los Angeles County. It was the first community within the Antelope Valley to incorporate as a city on August 24, 1962; 47 years later, in November 2009, voters approved creating a charter city. Palmdale is the 32nd most populous city in California and ranks 158th nationally. Over the last 25 years this city has consistently been ranked in the top 25 fastest growing cities in the United States.

CONTACT

City Hall

J. J. Murphy, City Manager
38300 Sierra Hwy., Ste. A
Palmdale, CA 93550
(661) 267-5100
www.cityofpalmdale.org

Business License (661) 267-5434

Planning Dept. (661) 267-5200

Building & Safety (661) 267-5353

Chambers of Commerce Palmdale

817 E. Avenue Q-9
Palmdale, CA 93550
(661) 273-3232
www.palmdalechamber.org

Antelope Valley Hispanic

819 East Avenue Q-9

Palmdale, CA 93550

(661) 538-0607

www.avhispanicchamber.com

L.A. County Fire Department

Fire Station 129
42110 6th St. West
Lancaster, CA 93536
(323) 881-2411 (non-emergency)

L.A. County Sheriff's Department

Palmdale Station
750 East Avenue Q-9
Palmdale, CA 93550
(661) 272-2400 (non-emergency)

Palmdale Airport Authority

38300 Sierra Hwy.
Palmdale, CA 93550
(661) 267-5100
www.cityofpalmdale.org

University/College

AERO Institute
38256 Sierra Hwy., Ste. A
Palmdale, CA 93550
(661) 276-2376
www.aeroi.org

Trash

Waste Management
1200 City Ranch Rd.
Palmdale, CA 93551
(661) 947-7197

DEMOGRAPHICS

Population:	158,905
Median Age (Years):	31.3
Hispanic:	58.6%
White:	22.1%
Asian:	4.3%
Black:	12.3%
American Indian:	0.5%
All Other:	2.2%

Average Household Size:	3.6
Median Household Income:	\$55,699
Number of Housing Units:	47,055
Homeownership Rate:	64.0%
Median Existing Home Sales Price:	\$306,500

Number of Jobs:	37,206
Average Salary Per Job:	\$47,445

K-12 Public School Student Enrollment:	33,228
--	--------

Source: SCAG

LEGISLATIVE DISTRICTS

(See pages 6-9 for details)

21st Senate District
36th Assembly District
25th Congressional District

CITY COUNCIL



Mayor
Steven D.
Hofbauer



Mayor Pro Tem
Richard J. Loa



Council Member
Laura Bettencourt



Council Member
Austin Bishop



Council Member
Juan Camillo



There are more than
244,000 businesses in
Los Angeles County.

City of Palos Verdes Estates



AREA: 4.8 SQUARE MILES

Palos Verdes Estates situated on the Palos Verdes Peninsula. The city was masterplanned by the noted American landscape architect and planner Frederick Law Olmsted, Jr. According to the 2000 U.S. Census, Palos Verdes Estates is the 81st richest place in the United States. There are several accessible beaches although most of the predominantly rocky shoreline is marked by high cliffs. A popular city landmark atop Palos Verdes Estates is the La Venta Inn.

CONTACT

City Hall
Ken Rukavina
Interim City Manager
340 Palos Verdes Dr. West
Palos Verdes Estates, CA 90274
(310) 378-0383
www.pvestates.org

Palos Verdes Peninsula Chamber of Commerce
707 Silver Spur Rd.
Rolling Hills Estates, CA 90274
(310) 377-8111
www.palosverdeschamber.com

Malaga Cove Library
2400 Via Campesina
Palo Verde Estates, CA 90274
(310) 377-9584 Ext. 551

L.A. County Fire Department
Station 2
340 Palos Verdes Dr. West
Palos Verdes Estates, CA 90274
(310) 373-6539 (non-emergency)

Palos Verdes Police Department
340 Palos Verdes Dr. West
Palos Verdes Estates, CA 90274
(310) 378-4211 (non-emergency)

School District
Palos Verdes Peninsula Unified
375 Via Almar
Palos Verdes Estates, CA 90274
(310) 378-9966

Trash
Athens Services
(888) 336-6100
www.athensservices.com

DEMOGRAPHICS

Population:	13,712
Median Age (Years):	51.9
Hispanic:	5.3%
White:	72.5%
Asian:	16.6%
Black:	1.3%
American Indian:	0.1%
All Other:	4.1%
Average Household Size:	2.7
Median Household Income:	\$154,391
Number of Housing Units:	5,300
Homeownership Rate:	88.7%
Median Existing Home Sales Price:	\$1,703,500
Number of Jobs:	2,439
Average Salary Per Job:	\$48,910
K-12 Public School Student Enrollment:	3,379

Source: SCAG

LEGISLATIVE DISTRICTS

(See pages 6-9 for details)

26th Senate District
66th Assembly District
33rd Congressional District

CITY COUNCIL



Mayor
David McGowan



Mayor Pro Tem
Michael Kemps



Council Member
Sanford S. Davidson

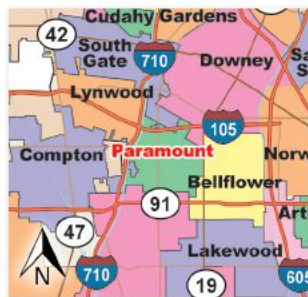


Council Member
Kenneth J. Kao



Council Member
Victoria A. Lozzi

City of Paramount



AREA: 4.8 SQUARE MILES

Paramount is part of the Greater Los Angeles Area. The city today known as Paramount was originally identified in 1781 by Spanish settlers of New Spain. The community of Paramount was created in 1948. The name was taken from Paramount Boulevard, the main north-to-south surface street extending through the city. The city officially incorporated January 30, 1957.

CONTACT

City Hall
John Moreno, City Manager
16400 Colorado Ave.
Paramount, CA 90723
(562) 220-2000
www.paramountcity.com

Business License
(562) 220-2013

Chamber of Commerce
15357 Paramount Blvd.
Paramount, CA 90723
(562) 634-3980
www.paramountchamber.com

Paramount Library
16254 Colorado Ave.
Paramount, CA 90723-5010
(562) 630-3171
www.colapublib.org/libraries/paramount

L.A. County Fire Department
Paramount Station
7521 Somerset Blvd.
Paramount, CA 90723
(562) 868-0411 (non-emergency)

L.A. County Sheriff's Department
Paramount Station
15001 Paramount Blvd.
Paramount, CA 90723
(562) 220-2002 (non-emergency)

Hospital
Suburban Medical Center of Promise Hospital
16453 Colorado Ave.
Paramount, CA 90723
(562) 531-3110

School District
Paramount Unified
15110 California Ave.
Paramount, CA 90723
(562) 602-6000
www.paramount.k12.ca.us

Trash
Cal-Met
9821 Downey/Norwalk Rd.
Downey, CA 90241
(562) 634-5420

DEMOGRAPHICS

Population:	56,000
Median Age (Years):	30.8
Hispanic:	81.5%
White:	4.9%
Asian:	2.9%
Black:	8.7%
American Indian:	0.3%
All Other:	1.7%
Average Household Size:	3.9
Median Household Income:	\$49,064
Number of Housing Units:	14,650
Homeownership Rate:	38.9%
Median Existing Home Sales Price:	\$355,000
Number of Jobs:	21,495
Average Salary Per Job:	\$48,287
K-12 Public School Student Enrollment:	13,380

Source: SCAG

LEGISLATIVE DISTRICTS

(See pages 6-9 for details)

33rd Senate District
63rd Assembly District
40th Congressional District

CITY COUNCIL



Mayor
Peggy Lemons



Vice Mayor
Brenda Olmos



Council Member
Isabel Aguayo



Council Member
Laurie Guillen



Council Member
Vilma Cuellar Stallings

DID YOU KNOW?



13.6 percent of
Los Angeles County's
population is 65 or older.



SENIOR CITIZEN'S REPLACEMENT DWELLING

Seniors (age 55 and up) may qualify to transfer the taxable value of an existing residence to a replacement residence in a participating county.

For more information and to find out if you qualify, visit assessor.lacounty.gov.





Keep It Clean

Protect Our Waterways



Rain washes all pollutants on the ground, including motor oil, trash and animal waste, into storm drains which empty to local rivers and the ocean.

Please help our waterways by keeping pollutants off the ground.

For LA County cities looking for help cleaning their stormwater, we have facilities and expertise to assist you.

Read more at www.lacsd.org/stormwater.



**LOS ANGELES COUNTY
SANITATION DISTRICTS**
Converting Waste Into Resources

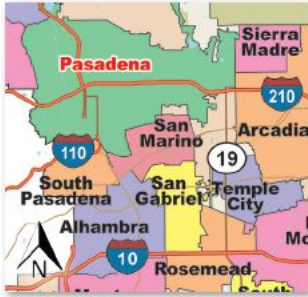
  SanDistricts

 SanitationDistrictsLACounty

(562) 908-4288 ext. 2300

www.lacsd.org

City of Pasadena



AREA: 23.1 SQUARE MILES

Pasadena is the 180th-largest city in the United States and the ninth-largest city in Los Angeles County, and on June 19, 1886, became the fourth to be incorporated in Los Angeles County. It is one of the primary cultural centers of the San Gabriel Valley. Although famous for hosting the annual Rose Bowl football game and Tournament of Roses Parade.

CONTACT

City Hall
Steve Mermell, City Manager
100 N. Garfield Ave.
Pasadena, CA 91109
(626) 744-4222
www.ci.pasadena.ca.us

Chamber of Commerce and Civic Association
44 N. Mentor Ave.
Pasadena, CA 91106
(626) 795-3355

Pasadena Fire Department
199 S. Los Robles Ave., Ste. 550
Pasadena, CA 91101
(626) 744-4655 (non-emergency)

Pasadena Police Department
207 N. Garfield Ave.
Pasadena, CA 91101
(626) 744-4501 (non-emergency)

School District Pasadena Unified
351 S. Hudson Ave.
Pasadena, CA 91109
(626) 795-6981

University/Colleges
Pasadena City College
1570 E. Colorado Blvd.
Pasadena, CA 91106
(626) 585-7123

Caltech 1200 E. California Blvd.
Pasadena, CA 91125
(626) 395-6811

Fuller Theological Seminary
135 N. Oakland Ave.
Pasadena, CA 91182
(626) 584-5200

Trash
Pasadena Public Works Dept.
(626) 744-4087

Bus Service
Foothill Transit
www.foothilltransit.org

DEMOGRAPHICS

Population:	144,388
Median Age (Years):	37.9
Hispanic:	34.4%
White:	36.6%
Asian:	16.0%
Black:	9.7%
American Indian:	0.1%
All Other:	3.2%
Average Household Size:	2.5
Median Household Income:	\$76,264
Number of Housing Units:	62,170
Homeownership Rate:	43.6%
Median Existing Home Sales Price:	\$807,000
Number of Jobs:	116,723
Average Salary Per Job:	\$71,879
K-12 Public School Student Enrollment:	16,475

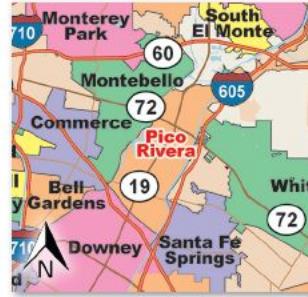
Source: SCAG

LEGISLATIVE DISTRICTS

(See pages 6-9 for details)

25th Senate District
41st Assembly District
27th Congressional District
28th Congressional District

City of Pico Rivera



AREA: 8.9 SQUARE MILES

Pico Rivera is situated approximately 11 miles southeast of downtown Los Angeles. The ports of Long Beach and Los Angeles as well as the LAX are in close proximity. Pico Rivera was founded in 1958, from the merger of the long-standing unincorporated communities of Pico and Rivera. Situated on a rich alluvial plain between the Rio Hondo and the San Gabriel River, the area was once predominantly agricultural.

CONTACT

City Hall
Steve Carmona, City Manager
6615 Passons Blvd.
P.O. Box 1016
Pico Rivera, CA 90660
(562) 942-2000
www.ci.pico-rivera.ca.us

Business License (562) 801-4320
Planning Dept. (562) 801-4332
Building Dept. (562) 801-4360

Los Angeles County Library
Pico Rivera Library
9001 Mines Ave.
Pico Rivera, CA 90660
(562) 942-7394

Pico Rivera Library
7828 Serapis Ave.
Pico Rivera, CA 90660
(562) 949-5485
www.colapublib.org

L.A. County Sheriff's Department
Pico Rivera Station
6631 Passons Blvd.
Pico Rivera, CA 90660
(562) 949-2421 (non-emergency)

School District
El Rancho Unified
9333 Loch Lomond Dr.
Pico Rivera, CA 90660
(562) 942-1500
www.erusdk12.ca.us

Montebello Unified
123 S. Montebello Blvd.
Montebello, CA 90640
(323) 887-7900, (562) 806-7900
www.montebello.k12.ca.us

Trash
NASA Services, Inc.
1100 S. Maple Ave.
Montebello, CA 90640
(888) 888-0388

DEMOGRAPHICS

Population:	64,260
Median Age (Years):	36.3
Hispanic:	89.4%
White:	5.9%
Asian:	3.0%
Black:	0.7%
American Indian:	0.4%
All Other:	0.6%
Average Household Size:	3.8
Median Household Income:	\$61,586
Number of Housing Units:	17,146
Homeownership Rate:	66.8%
Median Existing Home Sales Price:	\$470,000
Number of Jobs:	25,033
Average Salary Per Job:	\$43,623
K-12 Public School Student Enrollment:	8,976

Source: SCAG

LEGISLATIVE DISTRICTS

(See pages 6-9 for details)

32nd Senate District
58th Assembly District
38th Congressional District

CITY COUNCIL



Mayor
Terry Tornek



District 1
Tyron Hampton



District 2
Margaret McAustin



District 3
John J. Kennedy



District 4
Gene Masuda



District 5
Victor M. Gordo



District 6
Steve Madison



District 7
Andy Wilson

CITY COUNCIL



Mayor
Gustavo V.
Camacho



Mayor Pro Tem
Raul Elias



Council Member
Gregory Salcido



Council Member
Dr. Monica
Sanchez



Council Member
Brent A. Tercero

No Drugs Down the Drain

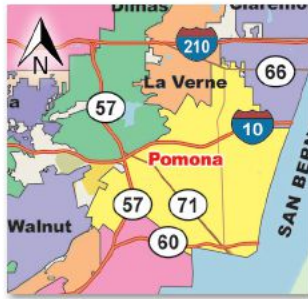
LOS ANGELES COUNTY
SANITATION DISTRICTS
Converting Waste Into Resources

www.nodrugsdowndrain.org

DID YOU KNOW?

6.0% of Los Angeles County's population is under 5 years old.

City of Pomona



AREA: 23.0 SQUARE MILES

Pomona is the seventh largest city in Los Angeles County located between the Inland Empire and the San Gabriel Valley. Since the 1980s, the Pomona neighborhood of Phillips Ranch, has experienced rapid growth with homes still being built in the hilly area between Downtown and Diamond Bar. Today, Phillips Ranch is nearly all residential. The city is the site of the Fairplex, which hosts the L.A. County Fair and the NHRA Auto Club Raceway at Pomona.

CONTACT

City Hall
James Makshanoff, City Manager
505 S. Garey Ave.
Pomona, CA 91766
(909) 620-2311
www.ci.pomona.ca.us
www.pomonachamber.org

Fire Department
590 S. Park Ave.
Pomona, CA 91766
(909) 620-2003 (non-emergency)

Hospitals
Pomona Valley Hospital
Medical Center
1798 N. Garey Ave.
Pomona, CA 91769
(909) 865-9500
www.pvhmc.com

Casa Colina Hospital
for Rehabilitative Medicine
255 E. Bonita
Pomona, CA 91769
(909) 596-7733

School District Pomona Unified
800 S. Garey Ave.
Pomona, CA 91766
(909) 397-4800
www.pusd.org

University/College Cal Poly Pomona
3801 West Temple Ave.
Pomona, CA 91768
(909) 869-7659
www.csupomona.edu

Western University
309 E. Second St.
Pomona, CA 91766
(909) 623-6116
www.westernu.edu

DeVry Institute of Technology
901 Corporate Center Dr.
Pomona, CA 91768
(800) 243-3660
www.pom.devry.edu

Bus Service
Foothill Transit
www.foothilltransit.org

DEMOGRAPHICS

Population:	155,687
Median Age (Years):	31.5
Hispanic:	70.6%
White:	11.8%
Asian:	9.5%
Black:	6.0%
American Indian:	0.3%
All Other:	1.8%

Average Household Size:	3.8
Median Household Income:	\$53,281
Number of Housing Units:	41,496
Homeownership Rate:	52.6%
Median Existing Home Sales Price:	\$424,000
Number of Jobs:	55,978
Average Salary Per Job:	\$51,162

K-12 Public School Student Enrollment:	21,359
---	---------------

Source: SCAG

LEGISLATIVE DISTRICTS

(See pages 6-9 for details)

20th Senate District
52nd Assembly District
38th Congressional District

CITY COUNCIL



Mayor
Tim Sandoval



District 1



District 2
Victor Preciado



District 3
Nora Garcia



District 4
Elizabeth
Ontiveros-Cole

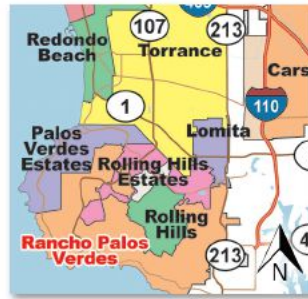


District 5
Steve Lustru



District 6
Robert S. Torres

City of Rancho Palos Verdes



AREA: 13.5 SQUARE MILES

Rancho Palos Verdes is an affluent suburb of Los Angeles. Sitting atop the Palos Verdes Hills and bluffs of the Palos Verdes Peninsula, it is known for expansive views of the Pacific Ocean. Rancho Palos Verdes translates from Spanish as Green Mast Farm or Green Pole Farm, referring to the North American tree species *Parkinsonia florida* (blue palo verde). It was incorporated on September 7, 1973.

CONTACT

City Hall
Ara Michael Mihanian
City Manager
30940 Hawthorne Blvd.
Rancho Palos Verdes, CA 90275
(310) 377-0360
www.palosverdes.com/rpv

Palos Verdes Peninsula Chamber
707 Silver Spur Rd.
Rolling Hills Estates, CA 90274
(310) 377-8111

Miraleste Library
29089 Palos Verdes Dr. East
Rancho Palos Verdes, CA 90275
(310) 377-9584, ext. 452

L.A. County Fire Department
Station 106 - 413 Indian Peak Rd.
Rancho Palos Verdes, CA 90274
(310) 377-9523 (non-emergency)
Station 53 - 6124 Palos Verdes Dr. S.
Rancho Palos Verdes, CA 90275
(310) 377-3333 (non-emergency)
Station 83 - 83 Miraleste Plaza
Rancho Palos Verdes, CA 90275
(310) 831-4624 (non-emergency)

L.A. County Sheriff's Department
26123 Narbonne Ave.
Lomita, CA 90717
(310) 539-1661 (non-emergency)

School District
Palos Verdes Peninsula Unified
375 Via Almar
Palos Verdes Estates, CA 90274
(310) 378-9966

Trash Waste Management
1970 E. 213th St.
Long Beach, CA 90810
(310) 830-7100
www.wm.com

Universal Waste Systems
13316 Leffingwell Rd.
Whittier, CA 90605
(800) 631-7016

EDCO Waste Services
6762 Stanton Ave.
Buena Park, CA 90621
(310) 540-2977

DEMOGRAPHICS

Population:	42,723
Median Age (Years):	49.4
Hispanic:	10.7%
White:	52.9%
Asian:	28.5%
Black:	2.0%
American Indian:	0.0%
All Other:	5.9%

Average Household Size:	2.7
Median Household Income:	\$124,552
Number of Housing Units:	16,317
Homeownership Rate:	79.6%
Median Existing Home Sales Price:	\$1,250,000
Number of Jobs:	7,965
Average Salary Per Job:	\$53,127

K-12 Public School Student Enrollment:	6,522
---	--------------

Source: SCAG

LEGISLATIVE DISTRICTS

(See pages 6-9 for details)

26th Senate District
66th Assembly District
33rd Congressional District

CITY COUNCIL



Mayor
John Cruikshank



Mayor Pro Tem
Eric Alegria



Council Member
David L. Bradley



Council Member
Ken Dyda



Council Member
Barbara Ferraro

DID YOU KNOW



In 1913, Cecil B. de Mille shot the first Hollywood movie – Squaw Man.

City of Redondo Beach



AREA: 6.2 SQUARE MILES

Redondo Beach is one of the three beach cities in Los Angeles County. It is located in the South Bay region of the greater Los Angeles area. Redondo Beach was originally part of the 1785 Rancho San Pedro Spanish land grant that later became the South Redondo area. The city's territory has an unusual shape including an area along the beach (South Redondo Beach) and another strip inland from Manhattan Beach and Hermosa Beach (North Redondo Beach).

CONTACT

City Hall
Joe Hoefgen, City Manager
415 Diamond St.
Redondo Beach, CA 90277
(310) 372-1171
www.redondo.org

Business License
(310) 318-0603

Development Services
(310) 318-0631

Planning Dept.
(310) 318-0637

Building & Safety
(310) 318-0636

Redondo Beach Chamber of Commerce
200 Pacific Coast Hwy.
Redondo Beach, CA 90277
(310) 376-6911
www.redondochamber.org

Redondo Beach Public Library
303 N. Pacific Coast Hwy.
Redondo Beach, CA 90277
(310) 318-0675
www.redondo.org/library

Redondo Beach Fire Department
401 S. Broadway
Redondo Beach, CA 90277
(310) 318-0663 (non-emergency)

Redondo Beach Police Department
401 Diamond St.
Redondo Beach, CA 90277
(310) 379-2477 (non-emergency)

School District
Redondo Unified
1401 Inglewood Ave.
Redondo Beach, CA 90278
(310) 379-5449
www.rbusd.org

Trash
Consolidated Disposal Service
12949 Telegraph Rd.
Santa Fe Springs, CA 90670
(800) 299-4898
consolidateddisposalservice.com

DEMOGRAPHICS

Population:	68,677
Median Age (Years):	40.2
Hispanic:	17.0%
White:	61.8%
Asian:	12.2%
Black:	2.8%
American Indian:	0.2%
All Other:	6.0%
Average Household Size:	2.3
Median Household Income:	\$104,548
Number of Housing Units:	30,728
Homeownership Rate:	50.3%
Median Existing Home Sales Price:	\$1,100,000
Number of Jobs:	25,620
Average Salary Per Job:	\$76,059
K-12 Public School Student Enrollment:	9,890

Source: SCAG

LEGISLATIVE DISTRICTS

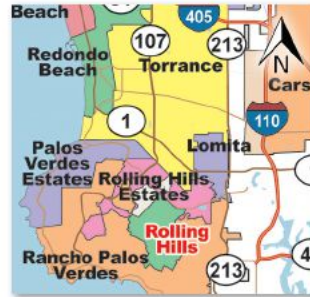
(See pages 6-9 for details)

26th Senate District
66th Assembly District
33rd Congressional District

CITY COUNCIL



City of Rolling Hills



AREA: 3.0 SQUARE MILES

Rolling Hills is in the Palos Verdes Hills, in Los Angeles County. According to the 2000 US Census, Rolling Hills is the 21st richest place in the United States (based upon per capita income), and #4 for places with a population of at least 1,000. Rolling Hills consists of a single gated community. Residents work, shop, attend school, and obtain other services in the other towns on the Palos Verdes Peninsula. Incorporated in 1957.

CONTACT

City Hall
Elaine Jeng, P.E.
City Manager
No. 2 Portuguese Bend Rd.
Rolling Hills, CA 90274
(310) 377-1521
www.rolling-hills.org

Planning & Zoning
(310) 377-1521

Building & Safety
(310) 534-3760

Palos Verdes Peninsula Chamber of Commerce
707 Silver Spur Rd., Ste. 100
Rolling Hills Estates, CA 90274
(310) 377-8111
www.palosverdeschamber.com

L.A. County Fire Department
Station 56
12 Crest Road West
Rolling Hills, CA 90274

L.A. County Sheriff's Department
Lomita Station
26123 Narbonne Ave.
Lomita, CA 90717
(310) 539-1661

School District
Palos Verdes Peninsula Unified
375 Via Almar
Palos Verdes Estates, CA 90274
(310) 378-9966

Trash
Allied Waste Services
14905 S. San Pedro St.
Gardena, CA 90247
(800) 299-4898
www.republicservices.com

DEMOGRAPHICS

Population:	1,939
Median Age (Years):	55.0
Hispanic:	6.3%
White:	72.7%
Asian:	16.4%
Black:	0.7%
American Indian:	0.2%
All Other:	3.7%
Average Household Size:	2.9
Median Household Income:	\$206,932
Number of Housing Units:	719
Homeownership Rate:	96.6%
Median Existing Home Sales Price:	\$2,664,750
Number of Jobs:	110
Average Salary Per Job:	\$69,552
K-12 Public School Student Enrollment:	58

Source: SCAG

LEGISLATIVE DISTRICTS

(See pages 6-9 for details)

26th Senate District
66th Assembly District
33rd Congressional District

CITY COUNCIL

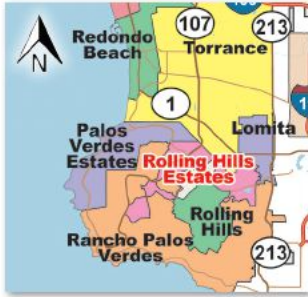


From left: Mayor Jeff Pieper, Council Member James Black, M.D., Council Member Leah Mirsch, Mayor Pro Tem Bea Dieringer, Council Member Patrick Wilson

DID YOU KNOW?

1892 - Edward Doheny discovers oil at "Greasy Gulch," near Westlake Park. Soon oil is discovered all over the Los Angeles area.

City of Rolling Hills Estates



AREA: 3.6 SQUARE MILES

Rolling Hills Estates is on the northern side of the Palos Verdes Peninsula, facing Torrance. Rolling Hills Estates is mostly residential. Incorporated in 1957, Rolling Hills Estates tries to maintain a fairly bucolic character with a large number of horse paths. The history of Rolling Hills Estates actually dates back to the establishment of the first Spanish rancho land grant in California. It was Los Angeles County's 60th municipality, established on September 18, 1957.

CONTACT

City Hall
Greg Grammer
City Manager
4045 Palos Verdes Dr. North
Rolling Hills Estates, CA 90274
(310) 377-1577
www.ci.rolling-hills-estates.ca.us

Palos Verdes Peninsula Chamber of Commerce
707 Silver Spur Rd.
Rolling Hills Estates, CA 90274
(310) 377-8111

Peninsula Center Library
701 Silver Spur Rd.
Rolling Hills Estates, CA 90274
(310) 377-9584

L.A. County Fire Department
Station 106
27413 Indian Peak Rd.
Rolling Hills Estates, CA 90274
(310) 679-1131

L.A. County Sheriff's Department
Lomita Station
26123 Narbonne Ave.
Lomita, CA 90717
(310) 539-1661

School District
Palos Verdes Unified
3801 Via La Selva
Palos Verdes Estates, CA 90274
(310) 378-9966

Trash
Waste Management
1970 E. 213th St.
Long Beach, CA 90810
(310) 677-6500 or (800) 774-0222

DEMOGRAPHICS

Population:	8,111
Median Age (Years):	50.5
Hispanic:	9.9%
White:	53.0%
Asian:	30.6%
Black:	1.9%
American Indian:	0.0%
All Other:	4.6%

Average Household Size:	2.8
Median Household Income:	\$131,471
Number of Housing Units:	3,101
Homeownership Rate:	93.0%
Median Existing Home Sales Price:	\$995,000
Number of Jobs:	7,080
Average Salary Per Job:	\$59,072

K-12 Public School Student Enrollment:	3,413
---	--------------

Source: SCAG

LEGISLATIVE DISTRICTS

(See pages 6-9 for details)

26th Senate District
66th Assembly District
33rd Congressional District

CITY COUNCIL



Mayor
Velveth Schmitz



Mayor Pro Tem
Steven Zuckerman



Council Member
Britt Huff

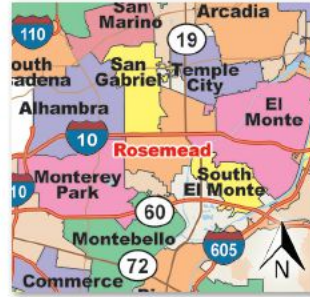


Council Member
Judy Mitchell



Council Member
Frank V. Zerunyan

City of Rosemead



AREA: 5.2 SQUARE MILES

Rosemead is part of a cluster of cities in the west San Gabriel Valley with a growing Asian population. The University of the West moved its Hsi Lai Temple in Hacienda Heights to its current location in Rosemead in 1996. It is one of the first Buddhist funded universities in the United States. The Chinese cuisine fast food chain Panda Restaurant Group is headquartered in Rosemead. The Chinese-Vietnamese Sriracha red chili sauce Foods, Inc. is also based in the city.

CONTACT

City Hall
Gloria Molleda, City Manager
8838 E. Valley Blvd.
Rosemead, CA 91770
(626) 569-2100
www.cityofrosemead.org

Chamber of Commerce
3952 Muscatel Ave.
Rosemead, CA 91770
(626) 288-0811
www.rosemeadchamber.org

L.A. County Fire Department
Station 4
2644 N. San Gabriel Blvd.
Rosemead, CA 91770
(626) 280-1833 (non-emergency)
Station 42
9319 E. Valley Blvd.
Rosemead, CA 91770
(626) 286-2417 (non-emergency)

L.A. County Sheriff's Department
Temple City Station
8838 Las Tunas Dr.
Temple City, CA 91780
(626) 285-7171 (non-emergency)

School Districts
Rosemead
3907 Rosemead Blvd.
Rosemead, CA 91770
(626) 312-2900

Garvey
2730 N. Del Mar Ave.
Rosemead, CA 91770
(626) 307-3400

El Monte Union High
3537 Johnson Ave.
El Monte, CA 91731
(626) 444-9005

Alhambra City & High
15 W. Alhambra Rd.
Alhambra, CA 91801
(626) 308-2200

Trash
Consolidated Disposal Service
(562) 347-4000
consolidateddisposalservice.com

DEMOGRAPHICS

Population:	55,267
Median Age (Years):	41.5
Hispanic:	33.6%
White:	3.8%
Asian:	61.3%
Black:	0.2%
American Indian:	0.3%
All Other:	0.8%

Average Household Size:	3.8
Median Household Income:	\$50,074
Number of Housing Units:	14,960
Homeownership Rate:	49.5%
Median Existing Home Sales Price:	\$570,500
Number of Jobs:	16,499
Average Salary Per Job:	\$60,197

K-12 Public School Student Enrollment:	7,690
---	--------------

Source: SCAG

LEGISLATIVE DISTRICTS

(See pages 6-9 for details)

22nd Senate District
49th Assembly District
27th Congressional District

CITY COUNCIL



Mayor
Sandra Armenta



Mayor Pro Tem
Polly Low



Council Member
Margaret Clark



Council Member
Sean Dang



Council Member
Steven Ly

DID YOU KNOW?



1897 – Five hundred oil wells are operating within Los Angeles. California is the third-largest oil-producing state in America.



SOLAR ENERGY SYSTEM

The initial purchaser of a building with an active solar energy system may qualify for an exclusion from assessment on the portion of the value attributable to the system.

For more information and to find out if you qualify, visit assessor.lacounty.gov.



City of San Dimas



AREA: 15.4 SQUARE MILES

San Dimas is in the heart of the San Gabriel Valley – 25 miles east of Los Angeles along the foothills of the San Gabriel Mountains. The city historically took its name from San Dismas (Spanish after Saint Dismas, the repentant and crucified thief) Canyon in the San Gabriel Mountains above the northern section of present day San Dimas.

CONTACT

City Hall
Ken Duran, City Manager
245 E. Bonita Ave.
San Dimas, CA 91773
(909) 394-6200
www.sandimasca.gov
Business License (909) 394-6224
Planning Dept. (909) 394-6250
Building & Safety (909) 394-6260

San Dimas Chamber of Commerce
246 E. Bonita Ave.
San Dimas, CA 91773
(909) 592-3818

L.A. County Fire Department
Station 64
164 S. Walnut Ave.
San Dimas, CA 91773-2620
(909) 599-6727 (non-emergency)
Station 141
1124 W. Puente Ave.
San Dimas, CA 91773-4414
(909) 599-7117 (non-emergency)

L.A. County Sheriff's Department
San Dimas Station
270 S. Walnut Ave.
San Dimas, CA 91773
(909) 450-2700 (non-emergency)

Hospital
San Dimas Community Hospital
1350 W. Covina Blvd.
San Dimas, CA 91773
(909) 599-6811

School District
Bonita Unified
115 W. Allen Ave.
San Dimas, CA 91773
(909) 971-8200

Trash
Waste Management
13940 E. Live Oak Ave.
Baldwin Park, CA 91706
(909) 599-1274

Bus Service
Foothill Transit
www.foothilltransit.org

DEMOGRAPHICS

Population:	34,507
Median Age (Years):	41.7
Hispanic:	32.3%
White:	46.7%
Asian:	15.7%
Black:	2.4%
American Indian:	0.4%
All Other:	2.5%
Average Household Size:	2.8
Median Household Income:	\$81,242
Number of Housing Units:	12,793
Homeownership Rate:	71.8%
Median Existing Home Sales Price:	\$590,000
Number of Jobs:	11,641
Average Salary Per Job:	\$53,675
K-12 Public School Student Enrollment:	5,088

Source: SCAG

LEGISLATIVE DISTRICTS

(See pages 6-9 for details)

25th Senate District
41st Assembly District
32nd Congressional District

CITY COUNCIL



Mayor
Emmett Badar



Mayor Pro Tem
Ryan A. Vienna



Council Member
Denis Bertone



Council Member
John Ebner



Council Member
Eric Weber

City of San Fernando



AREA: 2.4 SQUARE MILES

San Fernando is located in the San Fernando Valley, in the northwestern region of Los Angeles County. The city was named for the nearby Mission San Fernando Rey de España, and was part of the Mexican land grant of Rancho Ex-Mission San Fernando. San Fernando is completely surrounded by the city of Los Angeles, with the districts of Sylmar to the north, Lake View Terrace to the east, Pacoima to the south, and Mission Hills to the west.

CONTACT

City Hall
Nick Kimball, City Manager
117 MacNeil St.
San Fernando, CA 91340
(818) 898-1200
www.ci.san-fernando.ca.us
Business License (818) 898-1211

Greater San Fernando Valley Chamber of Commerce
7120 Hayvenhurst Ave., Ste. 114
Van Nuys, CA 91406
(818) 989-0300
sanfernandovalleychamber.com

San Fernando Library
217 North MacLay Ave.
San Fernando, CA 91340
(818) 365-6928

L.A. City Fire Department
Station 75
15345 San Fernando Mission Blvd.
Mission Hills, CA 91345
(818) 757-8675 (non-emergency)

San Fernando Police Department
910 First St.
San Fernando, CA 91340
(818) 898-1267 (non-emergency)

Hospital
Mission Community Hospital
San Fernando Campus
770 Chatsworth Dr.
San Fernando, CA 91340
(818) 787-2222
www.mchonline.org

School District
L.A. Unified
8401 Arleta Ave.
Sun Valley, CA 91352
(818) 252-5400
www.lausd.k12.ca.us

Trash
City Utility Dept.
117 MacNeil St.
San Fernando, CA 91340
(818) 898-1213

DEMOGRAPHICS

Population:	24,602
Median Age (Years):	33.3
Hispanic:	92.4%
White:	4.4%
Asian:	1.1%
Black:	1.4%
American Indian:	0.4%
All Other:	0.3%
Average Household Size:	4.0
Median Household Income:	\$54,298
Number of Housing Units:	6,436
Homeownership Rate:	54.1%
Median Existing Home Sales Price:	\$465,000
Number of Jobs:	11,496
Average Salary Per Job:	\$45,156
K-12 Public School Student Enrollment:	5,761

Source: SCAG

LEGISLATIVE DISTRICTS

(See pages 6-9 for details)

18th Senate District
39th Assembly District
30th Congressional District

CITY COUNCIL



Mayor
Joel Fajardo



Vice Mayor
Hector Andres
Pacheco



Council Member
Sylvia Ballin



Council Member
Robert C.
Gonzales



Council Member
Mary Mendoza



1874 - Los Angeles gets its first streetcar. It's horse-drawn. The first electrified streetcars will debut in 1887.



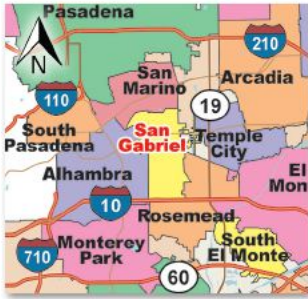
VETERANS' EXEMPTION

Unmarried veterans with assets less than \$5,000, married veterans with assets less than \$10,000, and unmarried surviving spouses of veterans may apply for this \$4,000 exemption.

For more information and to find out if you qualify, visit assessor.lacounty.gov.



City of San Gabriel



AREA: 4.1 SQUARE MILES

San Gabriel is named after the Mission San Gabriel Arcángel, founded by Junipero Serra. Today a center for culture and art, the Mission is the fourth of twenty-one California Missions. The city grew outward from the mission and in 1852 became the original township of Los Angeles County. San Gabriel was incorporated in 1913. The city's motto is "A city with a Mission" and it is often called the "Birthplace" of the Los Angeles metropolitan area.

CONTACT

City Hall
Mark Lazzaretto, City Manager
425 S. Mission Dr.
San Gabriel, CA 91776
(626) 308-2803
www.sangabrielcity.com

Chamber of Commerce
620 W. Santa Anita St.
San Gabriel, CA 91776
(626) 576-2525

San Gabriel Library
500 S. Del Mar Ave.
San Gabriel, CA 91776
(626) 287-0761

Fire Department Headquarters
1303 S. Del Mar Ave.
San Gabriel, CA 91776
(626) 308-2880 (non-emergency)
Station 2115 N. Del Mar Ave.
San Gabriel, CA 91776
(626) 308-2888 (non-emergency)

Hospital
San Gabriel Valley Medical Center
438 W. Las Tunas Dr.
San Gabriel, CA 91776
(626) 289-5454
www.sgvmmc.org

School Districts
San Gabriel Unified
408 Junipero Serra Dr.
San Gabriel, CA 91776
(626) 451-5400
www.sgusd.org

Garvey
2730 N. Del Mar Ave.
Rosemead, CA 91770
(626) 307-3400
www.garvey.k12.ca.us

Trash
Athens Services
(888) 366-6100
www.athensservices.com

Handy Worker Program
Alta Pasa
415 S. Mission Dr.
San Gabriel, CA 91776
(626) 457-1607

DEMOGRAPHICS

Population:	40,920
Median Age (Years):	41.0
Hispanic:	25.4%
White:	12.0%
Asian:	60.5%
Black:	0.5%
American Indian:	0.1%
All Other:	1.5%
Average Household Size:	3.2
Median Household Income:	\$55,939
Number of Housing Units:	13,543
Homeownership Rate:	45.2%
Median Existing Home Sales Price:	\$745,000
Number of Jobs:	14,962
Average Salary Per Job:	\$37,965
K-12 Public School Student Enrollment:	7,317

Source: SCAG

LEGISLATIVE DISTRICTS

(See pages 6-9 for details)

22nd Senate District
49th Assembly District
27th Congressional District

CITY COUNCIL



Mayor
Denise Menchaca



Vice Mayor
Chin Ho Liao



Council Member
Tony Ding



Council Member
John R. Harrington



Council Member
Jason Pu

City of San Marino



AREA: 3.8 SQUARE MILES

San Marino is an affluent city located in the San Rafael Hills. Incorporated in April 12, 1913, the city was designed by its founders to be uniquely residential, with expansive properties surrounded by beautiful gardens, wide streets, and well maintained parkways. Forbes Magazine ranked the city as the 63rd most expensive area to live in the United States. The city takes its name from the ancient Republic of San Marino, founded by Saint Marinus.

CONTACT

City Hall
Marcella Marlowe Ph.D.
City Manager
2200 Huntington Dr.
San Marino, CA 91108
(626) 300-0700
www.cityofsanmarino.org

Business License
(626) 300-0700

Development, Planning,
and Building & Safety
(626) 300-0711

San Marino Chamber of Commerce
1800 Huntington Dr.
San Marino, CA 91108
(626) 286-1022
smnet.org/com-group/smcofc

Crowell Public Library
1890 Huntington Dr.
San Marino, CA 91108
(626) 300-0777

San Marino Fire Department
2200 Huntington Dr.
San Marino, CA 91108
(626) 300-0735 (non-emergency)

San Marino Police Department
2200 Huntington Dr.
San Marino, CA 91108
(626) 300-0720 (non-emergency)

School District
San Marino Unified
1665 West Dr.
San Marino, CA 91108
(626) 299-7000
www.san-marino.k-12.ca.us

Trash
Athens Services
14048 Valley Blvd.
Industry, CA 91746
(626) 336-6100
athensservices.com

DEMOGRAPHICS

Population:	13,272
Median Age (Years):	46.6
Hispanic:	9.8%
White:	32.2%
Asian:	53.7%
Black:	1.3%
American Indian:	0.0%
All Other:	3.0%
Average Household Size:	3.1
Median Household Income:	\$152,527
Number of Housing Units:	4,483
Homeownership Rate:	84.3%
Median Existing Home Sales Price:	\$2,117,500
Number of Jobs:	4,462
Average Salary Per Job:	\$46,112
K-12 Public School Student Enrollment:	3,061

Source: SCAG

LEGISLATIVE DISTRICTS

(See pages 6-9 for details)

25th Senate District
49th Assembly District
27th Congressional District

CITY COUNCIL



Mayor
Gretchen
Shepherd Romey



Vice Mayor
Ken Ude



Council Member
Dr. Steven Huang



Council Member
Susan Jakubowski



Council Member
Steve Tait

REMEMBER, ONLY THE 3 P'S BELONG IN THE TOILET:
PEE, POO, AND (TOILET) PAPER.
LET'S DO OUR PART TO HELP KEEP THE SEWERS FROM CLOGGING!



LOS ANGELES COUNTY
SANITATION DISTRICTS
Converting Waste Into Resources

www.lacsd.org/wipescclogpipes



DID YOU KNOW?



1771 - Father Junipero Serra establishes the Mission San Gabriel Arcángel, later moved to the present-day city of San Gabriel.

City of Santa Clarita



AREA: 62.1 SQUARE MILES

Santa Clarita is the third largest city in Los Angeles County and the nineteenth largest city in the state. It is located about 35 miles northwest of Los Angeles, and occupies most of the Santa Clarita Valley. It is a notable example of a U.S. edge city or boomburb. Santa Clarita was ranked as number 18 of the top 100 places to live by Money magazine in 2006. Santa Clarita was incorporated in 1987 as the union of several previously existing communities.

CONTACT

City Hall
Kenneth W. Striplin, Ed.D.
City Manager
23920 Valencia Blvd., Ste. 300
Santa Clarita, CA 91355
(661) 259-2489
www.santa-clarita.com

Chamber of Commerce
27451 Tourney Rd., Ste. 160
Santa Clarita, CA 91355
(661) 702-6977

Libraries
Canyon Country Jo Anne Darcy
18601 Soledad Canyon Rd.
Santa Clarita, CA 91351
(661) 251-2720
Valencia - 23743 Valencia Blvd.
Santa Clarita, CA 91355
(661) 259-8942
Newhall - 22704 West 9th St.
Santa Clarita, CA 91321
(661) 259-0750

L.A. County Fire Department
26320 Citrus St.
Santa Clarita, CA 91355
(661) 753-9710 (non-emergency)

Santa Clarita Valley Sheriff's Station
23740 Magic Mountain Pkwy.
Valencia, CA 91355
(661) 255-1121 (non-emergency)

Universities/Colleges
Cal Arts - 24700 McBean Pkwy.
Santa Clarita, CA 91355
(661) 255-1050
College of the Canyons
26455 N. Rockwell Canyon Rd.
Santa Clarita, CA 91355
The Master's College
21726 Placerita Canyon Rd.
Santa Clarita, CA 91321
(800) 568-6248

Hospital Henry Mayo Newhall Mem.
23845 McBean Pkwy.
Santa Clarita, CA 91355
(661) 253-8062

Trash
Waste Management
(661) 259-2398

DEMOGRAPHICS

Population:	216,589
Median Age (Years):	36.9
Hispanic:	32.2%
White:	48.3%
Asian:	10.8%
Black:	4.0%
American Indian:	0.3%
All Other:	4.4%
Average Household Size:	3.0
Median Household Income:	\$90,554
Number of Housing Units:	74,294
Homeownership Rate:	67.7%
Median Existing Home Sales Price:	\$538,000
Number of Jobs:	91,725
Average Salary Per Job:	\$48,880
K-12 Public School Student Enrollment:	39,434

Source: SCAG

LEGISLATIVE DISTRICTS

(See pages 6-9 for details)

21st Senate District
38th Assembly District
25th Congressional District

CITY COUNCIL



Mayor
Cameron Smyth



Mayor Pro Tem
Bill Miranda



Council Member
Bob Kellar



Council Member
Manisha McLean



Council Member
Laurene Weste

City of Santa Fe Springs



AREA: 8.9 SQUARE MILES

Santa Fe Springs is one of the Gateway Cities of southeast Los Angeles County. Santa Fe Springs is the birthplace of the Shelby Cobra. In 1962 Carroll Shelby set up shop in Dean Moon's speed shop in Santa Fe Springs. Shelby had AC Cars of Surrey, England, ship cars without a motor or drive train to the Santa Fe shop. Shelby shoe-horned a 260 cu. in. V8 into the tiny, light weight British roadster and the Cobra was born.

CONTACT

City Hall
Ray Cruz
City Manager
11710 E. Telegraph Rd.
Santa Fe Springs, CA 90670
(562) 868-0511
www.santafesprings.org

Chamber of Commerce
12016 E. Telegraph Rd., Ste. 100
Santa Fe Springs, CA 90670
(562) 944-1616

Santa Fe Springs City Library
11700 E. Telegraph Rd.
Santa Fe Springs, CA 90670
(562) 868-7738

Santa Fe Springs Fire Department
11300 Greenstone Ave.
Santa Fe Springs, CA 90670
(562) 944-9713 (non-emergency)

Whittier Police Department
13200 E. Penn St.
Whittier, CA 90602
(562) 567-9200 (non-emergency)

School Districts Little Lake City
10515 S. Pioneer Blvd.
Santa Fe Springs, CA 90670
(562) 868-8241
Los Nietos
8324 Westman Ave.
Whittier, CA 90606
(562) 692-0271
Whittier Union
9401 S. Painter Ave.
Whittier, CA 90605
(562) 698-8121

Trash
Consolidated Disposal Service
12949 Telegraph Rd.
Santa Fe Springs, CA 90670
(562) 347-2100
CR&R Disposal
12739 Lakeland Rd.
Santa Fe Springs, CA 90670
(562) 944-4716
Serv-Wel Disposal Service
901 S. Maple Ave.
Montebello, CA 90640
(323) 726-4056

DEMOGRAPHICS

Population:	18,335
Median Age (Years):	36.4
Hispanic:	79.4%
White:	9.6%
Asian:	5.1%
Black:	3.9%
American Indian:	0.4%
All Other:	1.6%
Average Household Size:	3.4
Median Household Income:	\$63,540
Number of Housing Units:	5,494
Homeownership Rate:	63.9%
Median Existing Home Sales Price:	\$500,000
Number of Jobs:	57,171
Average Salary Per Job:	\$58,957
K-12 Public School Student Enrollment:	5,012

Source: SCAG

LEGISLATIVE DISTRICTS

(See pages 6-9 for details)

32nd Senate District
57th Assembly District
38th Congressional District

CITY COUNCIL



Mayor
William "Bill"
Rounds



Mayor Pro Tem
John M. Mora



Council Member
Annette
Rodriguez



Council Member
Juanita A. Trujillo



Council Member
Joe Angel
Zamora

DID YOU KNOW?



1865 - Los Angeles' first college, St. Vincent's (now Loyola Marymount), is established. Today Los Angeles County has 42 colleges and universities.



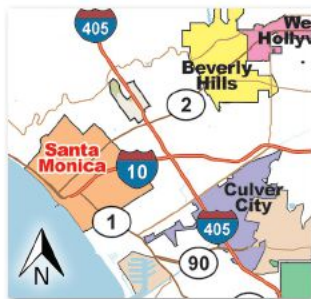
DISABLED VETERANS' EXEMPTION

Disabled veterans may be eligible for an exemption under certain conditions: when blind in both eyes; with the loss of the use of 2 or more limbs; or when totally disabled.

For more information and to find out if you qualify, visit assessor.lacounty.gov.



City of Santa Monica



AREA: 8.4 SQUARE MILES

Perched on the Pacific Ocean, Santa Monica is situated at the crossroads of Pacific Coast Highway and California Interstate Highway 10. An excellent venue for beachfront meetings, Santa Monica boasts over 187,000 sq. ft. of function space along the Pacific shoreline (over 54,000 sq. ft. in hotels). The city's variety of full-service conference and convention facilities range in size from 400 sq. ft., to 41,000 sq. ft.

CONTACT

City Hall
Lane Dilg, Interim City Manager
1685 Main St., Room 209
Santa Monica, CA 90401
(310) 458-8411
www.smgov.net

Chamber of Commerce
1234 6th St., Ste. 100
Santa Monica, CA 90401
(310) 393-9825
www.smchamber.com

Santa Monica Main Public Library
601 Santa Monica Blvd.
Santa Monica, CA 90401
(310) 458-8600

Santa Monica Fire Department
333 Olympic Dr.
Santa Monica, CA 90401
(310) 458-8651 (non-emergency)

Santa Monica Police Department
333 Olympic Dr.
Santa Monica, CA 90401
(310) 458-8495 (non-emergency)

Hospitals
Santa Monica-UCLA Medical Ctr.
1250 16th St.
Santa Monica, CA 90404
(310) 319-4000
www.firsthospital.ucla.edu

St. John's Hospital
1328 22nd St.
Santa Monica, CA 90404
(310) 829-5511
www.stjohns.org

School District
Santa Monica-Malibu Unified
1651 16th St.
Santa Monica, CA 90404
(310) 450-8338
www.smmusd.org

Trash/Recycling/HHW
City of Santa Monica Resource
Recovery & Recycling
2500 Michigan Ave.
Santa Monica, CA 90405
(310) 458-2223

DEMOGRAPHICS

Population:	92,416
Median Age (Years):	40.5
Hispanic:	16.0%
White:	65.0%
Asian:	9.9%
Black:	4.1%
American Indian:	0.1%
All Other:	4.9%
Average Household Size:	1.9
Median Household Income:	\$86,084
Number of Housing Units:	52,441
Homeownership Rate:	27.7%
Median Existing Home Sales Price:	\$1,455,500
Number of Jobs:	105,800
Average Salary Per Job:	\$97,028
K-12 Public School Student Enrollment:	9,171

Source: SCAG

LEGISLATIVE DISTRICTS

(See pages 6-9 for details)

26th Senate District
50th Assembly District
33rd Congressional District

CITY COUNCIL



Mayor
Kevin McKeown



Mayor Pro Tem
Terry O'Day



Council Member
Gleam Davis



Council Member
Sue Himmelrich



Council Member
Ana Maria Jara



Council Member
Greg Morena



Council Member
Ted Winterer

City of Sierra Madre



AREA: 3.0 SQUARE MILES

The Sierra Madre is located in the foothills of the San Gabriel Mountains below the southern edge of the Angeles National Forest. Pasadena and Altadena are to its west, Arcadia to its south and east. Sierra Madre is known as "Wisteria City", and its city seal is decorated with a drawing of the now widely known 500-foot vine. It is also called the "Village of the Foothills". The city is historically linked to the old mountain resorts of the San Gabriel Mountains and Valley.

CONTACT

City Hall
Gabriel Engeland
City Manager
232 W. Sierra Madre Blvd.
Sierra Madre, CA 91024
(626) 355-7135
www.cityofsierramadre.com

Sierra Madre Chamber of Commerce
20 W. Montecito Ave., Ste. C
Sierra Madre, CA 91024
(626) 355-5111
www.sierramadrechamber.com

Sierra Madre Public Library
440 W. Sierra Madre Blvd.
Sierra Madre, CA 91024
(626) 355-7186
www.sierramadre.lib.ca.us

Sierra Madre Police & Fire Department
242 W. Sierra Madre Blvd.
Sierra Madre, CA 91024
(626) 355-1414
(non-emergency)

School District
Pasadena Unified
351 S. Hudson Ave.
Pasadena, CA 91106
(626) 795-6981
www.pasadena.k12.ca.us

Trash
Athens Services
14048 Valley Blvd.
Industry, CA 91716
(626) 336-3636

DEMOGRAPHICS

Population:	10,986
Median Age (Years):	46.6
Hispanic:	16.2%
White:	66.6%
Asian:	11.1%
Black:	1.2%
American Indian:	0.2%
All Other:	4.7%
Average Household Size:	2.3
Median Household Income:	\$98,547
Number of Housing Units:	5,121
Homeownership Rate:	60.4%
Median Existing Home Sales Price:	\$959,500
Number of Jobs:	2,198
Average Salary Per Job:	\$53,064
K-12 Public School Student Enrollment:	1,197

Source: SCAG

LEGISLATIVE DISTRICTS

(See pages 6-9 for details)

25th Senate District
41st Assembly District
27th Congressional District

CITY COUNCIL



Mayor
John Capoccia



Mayor Pro Tem
Rachelle Arizmendi



Council Member
Gene Goss



Council Member
John Harabedian



Council Member
Vacant

DISASTER RELIEF

Properties that are damaged by wildfires, flooding, earthquakes, or other disasters may qualify for a temporary reduction in the taxable value, thereby lowering the annual property tax bills.

For more information and to find out if you qualify, visit assessor.lacounty.gov.



City of Signal Hill



AREA: 2.2 SQUARE MILES

Signal Hill was incorporated on April 22, 1924. The hill that the city is named after is 365 feet above the surrounding town of Long Beach. Signal Hill changed forever when oil was discovered. On June 23, 1921, Shell Oil Company's Alamitos #1 well erupted. The gas pressure was so great the gusher rose 114 ft. in the air. Soon Signal Hill was covered with over 100 oil derricks, and because of its prickly appearance at a distance became known as "Porcupine Hill".

CONTACT

City Hall
Hannah Shin-Heydorn
City Manager
2175 Cherry Ave.
Signal Hill, CA 90755
(562) 989-7300
www.cityofsignalhill.org
Business License (562) 989-7316
Econ. Dev. (562) 989-7379
Planning Dept. (562) 989-7340
Building & Safety (562) 989-7348
Signal Hill Chamber of Commerce
2670 Cherry Ave.
Signal Hill, CA 90755
(562) 424-6489
www.signalhillchamber.com
Library
1770 E. Hill St.
Signal Hill, CA 90755
(562) 989-7323
L.A. County Fire Department
Station 602
300 E. 27th St.
Signal Hill, CA 90755
(562) 989-7361
(non-emergency)
Signal Hill Police Department
2745 Walnut Ave.
Signal Hill, CA 90755
(562) 989-7200
(non-emergency)
School District
Long Beach Unified
1515 Hughes Way
Long Beach, CA 90810
(562) 997-8000
www.lbusd.k12.ca.us
Trash
EDCD Recycling & Transfer
2755 California Ave.
Signal Hill, CA 90755
(562) 597-0608

DEMOGRAPHICS

Population:	11,749
Median Age (Years):	35.4
Hispanic:	28.8%
White:	32.4%
Asian:	25.5%
Black:	10.6%
American Indian:	0.2%
All Other:	2.5%
Average Household Size:	2.7
Median Household Income:	\$75,843
Number of Housing Units:	4,606
Homeownership Rate:	46.7%
Median Existing Home Sales Price:	\$723,750
Number of Jobs:	16,939
Average Salary Per Job:	\$58,197
K-12 Public School Student Enrollment:	1,946

Source: SCAG

LEGISLATIVE DISTRICTS

(See pages 6-9 for details)

33rd Senate District
70th Assembly District
37th Congressional District

CITY COUNCIL



Mayor
Robert D.
Copeland



Vice Mayor
Tina L. Hansen



Council Member
Keir Jones



Council Member
Edward H.J.
Wilson



Council Member
Lori Y. Woods

City of South El Monte



AREA: 2.8 SQUARE MILES

South El Monte is a city on the horizon of great success. Located just minutes east of downtown Los Angeles in the San Gabriel Valley, South El Monte has one great characteristic that separates it from its neighbors: OPPORTUNITY. In just five decades, the City of South El Monte has matured into a viable commercial and manufacturing base, while maintaining a strong commitment to quality community services.

CONTACT

City Hall
Rachel Barbosa
City Manager
1415 N. Santa Anita Ave.
South El Monte, CA 91733
(626) 579-6540
www.cityofsouthelmonte.org
Chamber of Commerce
10505 Valley Blvd., Ste. 312
El Monte, CA 91734
(626) 443-0180
www.emsem.com
L.A. County Fire Department
9010115 E. Rush St.
South El Monte, CA 91733
(626) 448-0161 (non-emergency)
L.A. County Sheriff's Department
Temple City Station
8838 E. Las Tunas Dr.
Temple City, CA 91780
(626) 285-7171 (non-emergency)
Hospital
Greater El Monte Comm. Hospital
1701 Santa Anita Ave.
South El Monte, CA 91733
(626) 579-7777
www.greaterelmonte.com
School Districts Valle Lindo
1431 N. Central Ave.
South El Monte, CA 91733
(626) 580-0610
El Monte City
3450 N. Lexington Ave.
El Monte, CA 91731
(626) 453-3700
El Monte Union High
3537 Johnson Ave.
El Monte, CA 91731
(626) 444-9005
Trash Athens Services
14040 Valley Blvd.
Industry, CA 91716
(626) 336-6100
Bus Service
Foothill Transit
www.foothilltransit.org

DEMOGRAPHICS

Population:	20,882
Median Age (Years):	34.3
Hispanic:	82.0%
White:	3.6%
Asian:	14.2%
Black:	0.1%
American Indian:	0.0%
All Other:	0.1%
Average Household Size:	4.5
Median Household Income:	\$44,651
Number of Housing Units:	4,840
Homeownership Rate:	47.3%
Median Existing Home Sales Price:	\$497,500
Number of Jobs:	16,805
Average Salary Per Job:	\$40,831
K-12 Public School Student Enrollment:	3,502

Source: SCAG

LEGISLATIVE DISTRICTS

(See pages 6-9 for details)

22nd Senate District
57th Assembly District
38th Congressional District

CITY COUNCIL



Mayor
Gloria Olmos



Mayor Pro Tem
Gracie Retamozo



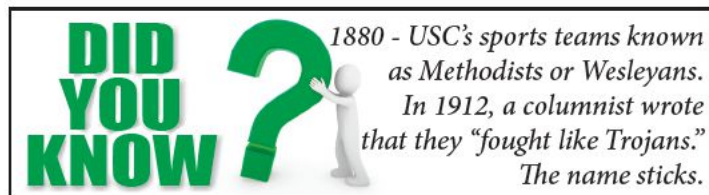
Council Member
Manuel Acosta



Council Member
Richard Angel



Council Member
Hector Delgado



City of South Gate



AREA: 7.4 SQUARE MILES

South Gate is the 17th largest city in Los Angeles County. It is located 7 miles southeast of downtown Los Angeles and is part of the Gateway Cities region of southeastern Los Angeles County. The city was named in 1918 after the South Gate Gardens on the Cudahy Ranch. The city was incorporated five years later, on January 20, 1923, using the shortened form of the name. The name refers to the city's being south of Los Angeles.

CONTACT

City Hall
Michael Flad, City Manager
8650 California Ave.
South Gate, CA 90280
(323) 563-9503
www.cityofsouthgate.org

Chamber of Commerce
3350 Tweedy Blvd.
South Gate, CA 90280
(323) 567-1203
www.southgatechamber.org

Public Libraries Hollydale Library
12000 Garfield Ave.
South Gate, CA 90280
(562) 634-0156
www.colapublib.org/libraries/hollydale
Leland R. Weaver Library
4035 Tweedy Blvd.
South Gate, CA 90280
(323) 567-8853
www.colapublib.org/libraries/weaver

L.A. County Fire Department
Station 54 - 4867 Southern Ave.
South Gate, CA 90280
(323) 567-8580 (non-emergency)
Station 57 - 5720 Gardendale Ave.
South Gate, CA 90280
(562) 531-9700 (non-emergency)

South Gate Police Department
8620 California Ave.
South Gate, CA 90280
(323) 563-5436 (non-emergency)

School District
Los Angeles Unified
333 S. Beaudry Ave.
Los Angeles, CA 90017
(213) 241-1000
www.lausd.k12.ca.us

Trash Waste Management
4489 Ardine St.
South Gate, CA 90280
(800) 774-0222

DEMOGRAPHICS

Population:	98,133
Median Age (Years):	31.6
Hispanic:	95.2%
White:	3.2%
Asian:	0.6%
Black:	0.6%
American Indian:	0.0%
All Other:	0.4%
Average Household Size:	4.1
Median Household Income:	\$47,281
Number of Housing Units:	24,503
Homeownership Rate:	43.5%
Median Existing Home Sales Price:	\$435,000
Number of Jobs:	22,440
Average Salary Per Job:	\$43,864
K-12 Public School Student Enrollment:	19,550

Source: SCAG

LEGISLATIVE DISTRICTS

(See pages 6-9 for details)

33rd Senate District
63rd Assembly District
44th Congressional District

CITY COUNCIL



Mayor
Maria Davila



Vice Mayor
Al Rios



Council Member
Maria del Pilar
Avalos

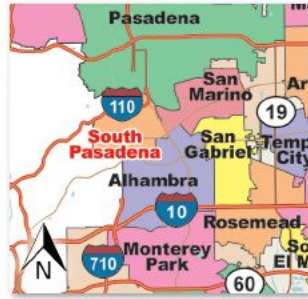


Council Member
Denise Diaz



Council Member
Gil Hurtado

City of South Pasadena



AREA: 3.4 SQUARE MILES

The City of South Pasadena is a charming community, situated only six miles from downtown Los Angeles. Called the City of Trees (the streets are lined with numerous species of native California trees), South Pasadena is known for its stunning homes, unique small businesses, and top quality schools. "Mom and Pop" merchants populate the business district, and the Mission West area is a part of the original U.S. Route 66.

CONTACT

City Hall
Stephanie DeWolfe
City Manager
1414 Mission St.
South Pasadena, CA 91030
(626) 403-7200
www.ci.south-pasadena.ca.us

Business Licenses
(626) 403-7257

Community Services Dept.
(626) 403-7360

Recreation Division
(626) 403-7380

Planning & Building
(626) 403-7220

Public Works Dept.
(626) 403-7240

South Pasadena Fire Department
817 Mound Ave.
South Pasadena, CA 91030
(626) 403-7300
(non-emergency)

South Pasadena Police Department
1422 Mission St.
South Pasadena, CA 91030
(626) 403-7270
(non-emergency)

School District
South Pasadena Unified
1020 El Centro St.
South Pasadena, CA 91030
(626) 441-5810
<http://www.spusd.net>

Trash
Athens Services
14048 E. Valley Blvd.
Industry, CA 91746
(626) 336-6100

DEMOGRAPHICS

Population:	26,047
Median Age (Years):	40.0
Hispanic:	20.2%
White:	41.9%
Asian:	29.0%
Black:	2.9%
American Indian:	0.2%
All Other:	5.8%
Average Household Size:	2.5
Median Household Income:	\$92,756
Number of Housing Units:	11,157
Homeownership Rate:	45.5%
Median Existing Home Sales Price:	\$1,095,000
Number of Jobs:	11,440
Average Salary Per Job:	\$50,604
K-12 Public School Student Enrollment:	4,781

Source: SCAG

LEGISLATIVE DISTRICTS

(See pages 6-9 for details)

25th Senate District
41st Assembly District
27th Congressional District

CITY COUNCIL



Mayor
Robert S. Joe



Mayor Pro Tem
Diana Mahmud



Council Member
Michael A.
Cacciotti



Council Member
Marina
Khubesian, M.D.



Council Member
Richard D.
Schneider, M.D.



In 1886, the price of a train ticket between Kansas City and Los Angeles fell to one dollar, prompting another population boom.

City of Temple City



AREA: 4.0 SQUARE MILES

Temple City is part of a cluster of cities in the west San Gabriel Valley with a rapidly growing Asian population. The town was originally called "City of Temple", but the Postmaster General demanded a name change in 1926 because the mail was instead being directed to the Phoenix suburb of Temple.

CONTACT

City Hall
Bryan Cook
City Manager
9701 Las Tunas Dr.
Temple City, CA 91780
(626) 285-2171
www.templecity.us

Temple City Chamber of Commerce
9050 Las Tunas Dr.
Temple City, CA 91780
(626) 286-3101
www.templecitychamber.org

Los Angeles County Library
Temple City Branch
5939 Golden West Ave.
Temple City, CA 91780
(626) 285 2136

L.A. County Fire Department
Station 47
5946 Kauffman Ave.
Temple City, CA 91780
(626) 287-9521
(non-emergency)

L.A. County Sheriff's Department
Temple City Station
8838 Las Tunas Dr.
Temple City, CA 91780
(626) 285-7171
(non-emergency)

School District
Temple City Unified
9700 Las Tunas Dr.
Temple City, CA 91780
(626) 548-5000
www.tcusd.net

Trash
Athens Services
14048 Valley Blvd.
Industry, CA 91746
(626) 336-3636

DEMOGRAPHICS

Population:	36,411
Median Age (Years):	43.0
Hispanic:	20.6%
White:	15.6%
Asian:	61.2%
Black:	0.6%
American Indian:	0.2%
All Other:	1.8%
Average Household Size:	3.1
Median Household Income:	\$69,853
Number of Housing Units:	12,250
Homeownership Rate:	64.1%
Median Existing Home Sales Price:	\$798,000
Number of Jobs:	7,476
Average Salary Per Job:	\$34,493
K-12 Public School Student Enrollment:	5,497

Source: SCAG

LEGISLATIVE DISTRICTS

(See pages 6-9 for details)

22nd Senate District
49th Assembly District
27th Congressional District

CITY COUNCIL



Mayor
Tom Chavez



Mayor Pro Tem
Vincent Yu



Council Member
William Man



Council Member
Cynthia Sternquist



Council Member
Fernando Vizcarra

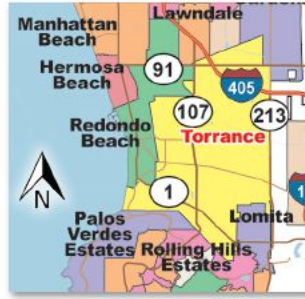
HOMEOWNERS' EXEMPTION

A property that is owned and serves as the primary residence for a homeowner as of January 1st may be eligible for a Homeowner Exemption.

For more information and to find out if you qualify, visit assessor.lacounty.gov.



City of Torrance



AREA: 20.6 SQUARE MILES

Torrance is located in the South Bay region of Los Angeles County and was a city incorporated in 1921. It has 1.5 miles of shore-front beaches on the Pacific Ocean – quieter and less well known by tourists than others on the Santa Monica Bay, such as those of neighboring Redondo Beach and Manhattan Beach. Torrance enjoys a moderate year-round climate with warm temperatures, sea breezes, low humidity and an average rainfall of 12.55 inches per year.

CONTACT

City Hall
LeRoy J. Jackson, City Manager
3031 Torrance Blvd.
Torrance, CA 90503
(310) 328-5310
www.torranceca.gov

Chamber of Commerce
3400 Torrance Blvd., Ste. 100
Torrance, CA 90503
(310) 540-5858

Katy Geyser Civic Center Library
3301 Torrance Blvd.
Torrance, CA 90503
(310) 618-5959

Torrance Fire Department
1701 Crenshaw Blvd.
Torrance, CA 90501
(310) 781-7000 (non-emergency)

Torrance Police Department
3300 Civic Center Dr.
Torrance, CA 90503
(310) 328-3456 (non-emergency)

Hospitals
Torrance Memorial Medical Center
3330 Lomita Blvd.
Torrance, CA 90505
(310) 325-9110

Little Company of Mary Hospital
4101 Torrance Blvd.
Torrance, CA 90503
(310) 540-7676

School District Torrance Unified
2335 Plaza Del Ammo
Torrance, CA 90501
(310) 972-6500

University/College
El Camino College
16007 Crenshaw Blvd.
Torrance, CA 90506

Airport Torrance Airport
3301 Airport Dr.
Torrance, CA 90505
(310) 784-7900

Trash Torrance Sanitation
20500 Madonna Ave.
Torrance, CA 90503
(888) 860-3273

DEMOGRAPHICS

Population:	149,245
Median Age (Years):	41.7
Hispanic:	17.4%
White:	39.3%
Asian:	35.0%
Black:	2.4%
American Indian:	0.3%
All Other:	5.6%
Average Household Size:	2.6
Median Household Income:	\$85,070
Number of Housing Units:	58,527
Homeownership Rate:	54.9%
Median Existing Home Sales Price:	\$705,000
Number of Jobs:	126,633
Average Salary Per Job:	\$60,643
K-12 Public School Student Enrollment:	23,408

Source: SCAG

LEGISLATIVE DISTRICTS

(See pages 6-9 for details)

35th Senate District
66th Assembly District
33rd Congressional District
43rd Congressional District

CITY COUNCIL



Mayor
Pat Furey



Council Member
Heidi Ann Ashcraft



Council Member
George K. Chen



Council Member
Tim Goodrich



Council Member
Mike Griffiths



Council Member
Sharon Kalani



Council Member
Aurelio Mattucci

City of Vernon



AREA: 5.2 SQUARE MILES

Vernon is five miles south of downtown Los Angeles and it is the smallest of any incorporated city in the state. The city is primarily composed of industrial areas and touts itself as "Exclusively Industrial." Consisting almost entirely of warehouses and factories, the city's main industries are food service manufacturing, metalworking, and manufacture of glass and plastic equipment. Vernon is the historic site where the Battle of La Mesa occurred on January 9, 1847.

CONTACT

City Hall
Carlos R. Fandino, Jr.
City Administrator
4305 Santa Fe Ave.
Vernon, CA 90058
(323) 583-8811
www.cityofvernon.org

Vernon Fire Department
4305 Santa Fe Ave.
Vernon, CA 90058
(323) 583-4821
(non-emergency)

Vernon Police Department
4305 Santa Fe Ave.
Vernon, CA 90058
(323) 587-5171
(non-emergency)

School District
Los Angeles Unified
333 S. Beaudry Ave.
Los Angeles, CA 90017
(213) 241-1000

**City of Vernon
Department of Health**
www.cityofvernon.org

DEMOGRAPHICS

Population:	209
Median Age (Years):	34.3
Hispanic:	72.4%
White:	9.2%
Asian:	6.6%
Black:	11.8%
American Indian:	0.0%
All Other:	0.0%

Average Household Size:	2.8
Median Household Income:	\$66,250
Number of Housing Units:	76
Homeownership Rate:	23.3%
Median Existing Home Sales Price:	N/A

Number of Jobs:	43,357
Average Salary Per Job:	\$53,557

K-12 Public School Student Enrollment:	226
---	------------

Source: SCAG

LEGISLATIVE DISTRICTS

(See pages 6-9 for details)

33rd Senate District
53rd Assembly District
40th Congressional District

CITY COUNCIL



Mayor
Leticia Lopez



Mayor Pro Tem
Melissa Ybarra



Council Member
William "Bill" Davis



Council Member
Diana Gonzales



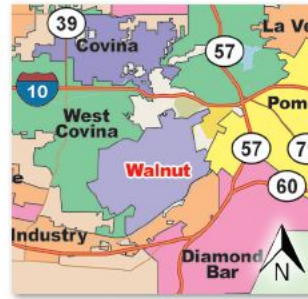
Council Member
Carol Menke

DID YOU KNOW?



Griffith Park is 4,017 acres of mountains, dales and flatlands between Hollywood and the San Fernando Valley, the largest urban park in the United States.

City of Walnut



AREA: 9.0 SQUARE MILES

The history of Walnut dates back to the Indians who were of Shoshone origin. They were called Gabrieliño Indians by the Spaniards because they lived in an area controlled by the San Gabriel Mission. Walnut was primarily used for the grazing of cattle and sheep by the Mission. Spaniards who arrived here in the early 1800s introduced the concept of ranchos and started agricultural development and the creation of home sites.

CONTACT

City Hall
Robert Wishner, City Manager
21201 La Puente Rd.
Walnut, CA 91789
(909) 595-7543
www.cityofwalnut.org

Walnut Chamber of Commerce
18800 Amar Rd., Ste. B-13
Walnut, CA 91789
(626) 965-1707

Walnut Library
21155 La Puente Rd.
Walnut, CA 91789
(909) 595-0757

L.A. County Fire Department
Station 61 - 20011 La Puente Rd.
Walnut, CA 91789
(909) 595-3001 (non-emergency)

Station 146 - 20604 Loyaltan Dr.
Walnut, CA 91789
(909) 595-7711 (non-emergency)

L.A. County Sheriff's Department
21695 E. Valley Blvd.
Walnut, CA 91789
(909) 595-2264 (non-emergency)
(626) 913-1715 (non-emergency)

School Districts
Walnut Valley Unified
880 S. Lemon Ave.
Walnut, CA 91789
(909) 595-1261

Rowland Unified
1830 Nogales St.
Rowland Heights, CA 91748
(626) 965-2541

Trash
Valley Vista Services
17445 E. Railroad St.
Industry, CA 91748
800-442-6454

Bus Service
Foothill Transit
www.foothilltransit.org

DEMOGRAPHICS

Population:	30,457
Median Age (Years):	44.0
Hispanic:	20.4%
White:	10.8%
Asian:	63.6%
Black:	2.9%
American Indian:	0.1%
All Other:	2.2%

Average Household Size:	3.5
Median Household Income:	\$98,329
Number of Housing Units:	9,022
Homeownership Rate:	83.9%
Median Existing Home Sales Price:	\$746,000

Number of Jobs:	8,679
Average Salary Per Job:	\$47,024

K-12 Public School Student Enrollment:	7,141
---	--------------

Source: SCAG

LEGISLATIVE DISTRICTS

(See pages 6-9 for details)

29th Senate District
55th Assembly District
39th Congressional District

CITY COUNCIL



Mayor
Andrew Rodriguez



Mayor Pro Tem
Bob Pacheco



Council Member
Eric Ching



Council Member
Nancy Tragarz



Council Member
Dr. Allen Wu



VALLEY VISTA SERVICES

**DEDICATED TO
A CLEANER ENVIRONMENT**

800-442-6454 • www.valleyvistaservices.com



City of West Covina



AREA: 16.1 SQUARE MILES

West Covina is located 19 miles east of Downtown Los Angeles in the eastern San Gabriel Valley and is part of the Greater Los Angeles area. West Covina was incorporated as an independent city in 1923 to prevent the city of Covina from building a sewage farm in the area. West Covina began the second half of the 20th century with exciting new developments and projects, mostly brought on by big business.

CONTACT

City Hall
David Carmany, City Manager
1444 W. Garvey Ave.
West Covina, CA 91790
(626) 939-8400
www.westcovina.org

West Covina Fire Department
1444 West Garvey Ave.
West Covina, CA 91790
(626) 939-8824 (non-emergency)

West Covina Police Department
1444 Garvey Ave.
West Covina, CA 91790
(626) 939-8557 (non-emergency)

School Districts Bassett Unified
904 N. Willow Ave.
La Puente, CA 91746
(626) 931-3000

Covina-Valley Unified
519 E. Badillo St.
Covina, CA 91723
(626) 974-7000

Hacienda/La Puente Unified
15959 East Gale Ave.
City of Industry, CA 91745
(626) 933-1000

Baldwin Park Unified
3699 Holly Ave.
Baldwin Park, CA 91706
(626) 939-4000

Rowland Unified
1830 Nogales St.
Rowland Heights, CA 91748
(626) 965-2541

West Covina Unified
1717 W. Merced Ave.
West Covina, CA 91790-9990
(626) 939-4600

Trash
Athens Services
(626) 336-3636
www.athensservices.com

Bus Service
Foothill Transit
www.foothilltransit.org

DEMOGRAPHICS

Population:	108,245
Median Age (Years):	37.4
Hispanic:	53.8%
White:	11.8%
Asian:	28.4%
Black:	4.0%
American Indian:	0.1%
All Other:	1.9%
Average Household Size:	3.4
Median Household Income:	\$74,551
Number of Housing Units:	32,900
Homeownership Rate:	64.2%
Median Existing Home Sales Price:	\$545,000
Number of Jobs:	31,694
Average Salary Per Job:	\$38,729
K-12 Public School Student Enrollment:	16,695

Source: SCAG

LEGISLATIVE DISTRICTS

(See pages 6-9 for details)

22nd Senate District
48th Assembly District
32nd Congressional District

CITY COUNCIL



Mayor
Tony Wu



Mayor Pro Tem
Letty Lopez-Viado



Council Member
Dario Castellanos



Council Member
Lloyd Johnson



Council Member
Jessica C.
Shewmaker

City of West Hollywood



AREA: 1.9 SQUARE MILES

West Hollywood (sometimes referred to as WeHo) was incorporated on November 29, 1984. It is bordered on the north by the Hollywood Hills, on the east by the Hollywood district, on the south by the Fairfax district, and on the west by the city of Beverly Hills. The irregular border of the city, which is not very large in area, is highlighted in the city logo. West Hollywood benefits from a very dense, compact urban form with small lots, a mix of land uses, and a walkable street grid.

CONTACT

City Hall
Paul Arevalo, City Manager
8300 Santa Monica Blvd.
West Hollywood, CA 90069
(323) 848-6400
www.weho.org

Chamber of Commerce
8272 Santa Monica Blvd.
West Hollywood, CA 90046
(323) 650-2688

West Hollywood Library
625 N. San Vicente Blvd.
West Hollywood, CA 90069
(310) 652-5340

L.A. County Fire Department
Station 7
864 N. San Vicente Blvd.
West Hollywood, CA 90069
(310) 358-3430 (non-emergency)

Station 8
7643 Santa Monica Blvd.
West Hollywood, CA 90069
(323) 654-5445 (non-emergency)

L.A. County Sheriff's Department
West Hollywood Station
780 N. San Vicente Blvd.
West Hollywood, CA 90069
(310) 855-8850 (non-emergency)

L.A. Dept. of Water & Power (DWP)
6547 Sunset Blvd., #B
Hollywood, CA 90069
(213) 367-4211
www.ladwp.com

Beverly Hills Water Dept.
455 N. Rexford Dr.
Beverly Hills, CA 90210
(310) 285-2434

School District L.A. Unified
333 S. Beaudry Ave.
Los Angeles, CA 90017
(213) 241-0100
www.lausd.net

Trash Athens Services
14048 E. Valley Blvd.
City of Industry, CA 91746
(888) 336-6100
www.athensservices.com

DEMOGRAPHICS

Population:	36,723
Median Age (Years):	39.6
Hispanic:	11.3%
White:	74.6%
Asian:	5.5%
Black:	4.4%
American Indian:	0.0%
All Other:	4.2%
Average Household Size:	1.6
Median Household Income:	\$66,458
Number of Housing Units:	25,833
Homeownership Rate:	21.3%
Median Existing Home Sales Price:	\$820,000
Number of Jobs:	22,580
Average Salary Per Job:	\$56,500
K-12 Public School Student Enrollment:	467

Source: SCAG

LEGISLATIVE DISTRICTS

(See pages 6-9 for details)

26th Senate District
50th Assembly District
28th Congressional District

CITY COUNCIL



Mayor
Lindsey P. Horvath



Mayor Pro Tem
John Heilman



Council Member
John D'Amico



Council Member
John J. Duran



Council Member
Lauren Meister

DID YOU KNOW?

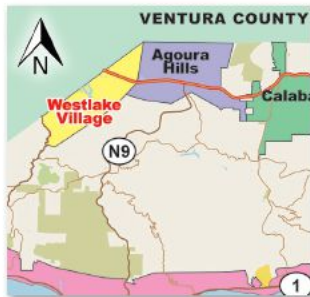
Los Angeles County has
75 miles of coastline.

WIPES CLOG PIPES

LOS ANGELES COUNTY SANITATION DISTRICTS
Converting Waste Into Resources

www.lacsd.org/wipesclogpipes

City of Westlake Village



AREA: 5.5 SQUARE MILES

Westlake Village is a planned community that is settled snugly in the northern foothills of the Santa Monica Mountains in western Los Angeles County. It is nine miles inland from the Pacific Ocean and 38 miles west of downtown Los Angeles. Occupying only 5.5 square miles, averaging 900 feet above sea level, the community is framed by the Simi Hills to the north and the Santa Monica Mountains to the south. Much of Westlake Village is surrounded by open space.

CONTACT

City Hall
Robert de Geus, City Manager
31200 Oak Crest Dr.
Westlake Village, CA 91361
(818) 706-1613
www.wlv.org

Business License (213) 974-2011
Planning & Zoning (818) 706-1613
Building & Safety (818) 880-4150

Greater Conejo Valley Chamber of Commerce
600 Hampshire Rd., #600
Westlake Village, CA 91361
(805) 370-0035
www.towlvchamber.org

Daniel K. Ludwig Library
31220 Oak Crest Dr.
Westlake Village, CA 91362
(818) 865-9230

L.A. County Fire Department
Station 144
31981 Foxfield Rd.
Westlake Village, CA 91361
(818) 889-1626 (non-emergency)

L.A. County Sheriff's Department
Lost Hills Station
27050 Agoura Rd.
Agoura Hills, CA 91301
(818) 878-1808 (non-emergency)

School District
Las Virgenes Unified
4111 N. Las Virgenes Rd.
Calabasas, CA 91302
(818) 880-4000
www.lvusd.k12.ca.us

Trash
G.I. Industries/Waste Management
195 W. Los Angeles Ave.
Simi Valley, CA 93065
(818) 782-2474

DEMOGRAPHICS

Population:	8,358
Median Age (Years):	51.7
Hispanic:	8.6%
White:	78.9%
Asian:	7.8%
Black:	0.9%
American Indian:	0.0%
All Other:	3.8%

Average Household Size:	2.5
Median Household Income:	\$136,131
Number of Housing Units:	3,386
Homeownership Rate:	88.4%
Median Existing Home Sales Price:	\$932,500
Number of Jobs:	17,219
Average Salary Per Job:	\$79,692

K-12 Public School Student Enrollment:	454
---	------------

Source: SCAG

LEGISLATIVE DISTRICTS

(See pages 6-9 for details)

27th Senate District
44th Assembly District
26th Congressional District

CITY COUNCIL



Mayor
Kelly Honig



Mayor Pro Tem
Susan
McSweeney



Council Member
Ned E. Davis



Council Member
Brad Halpern



Council Member
Ray Pearl

City of Whittier



AREA: 14.7 SQUARE MILES

Whittier is about 12 miles southeast of Los Angeles. Whittier was incorporated in February 1898, although it was first settled in 1887, and became a charter city in 1955. The city is named for the poet John Greenleaf Whittier and is home to Whittier College.

CONTACT

City Hall
Brian Saeki, City Manager
13230 Penn St.
Whittier, CA 90602
(562) 567-9300
www.cityofwhittier.org

Chamber of Commerce
8158 S. Painter Ave.
Whittier, CA 90602
(562) 698-9554

Libraries
Whittier Public Library
7344 S. Washington Ave.
Whittier, CA 90602
(562) 567-9900

L.A. County Fire Department
Station 28
7733 Greenleaf Ave.
Whittier, CA 90602
(323) 881-2401 (non-emergency)

Whittier Police Department
13200 Penn St.
Whittier, CA 90602
(562) 567-9200 (non-emergency)
www.whittierpd.org

Hospitals
Presbyterian Intercommunity
12401 Washington Blvd.
Whittier, CA 90602
(562) 698-0811

Whittier Hospital Medical Center
9080 Colima Rd.
Whittier, CA 90605
(562) 945-3561

Trash
Republic Services
(800) 299-4898
www.republicservices.com

Athens Services
(888) 336-6100
www.athensservices.com

Bus Service
Foothill Transit
www.foothilltransit.org

DEMOGRAPHICS

Population:	87,369
Median Age (Years):	36.8
Hispanic:	67.6%
White:	24.8%
Asian:	4.3%
Black:	1.3%
American Indian:	0.2%
All Other:	1.8%

Average Household Size:	3.0
Median Household Income:	\$69,058
Number of Housing Units:	29,713
Homeownership Rate:	58.1%
Median Existing Home Sales Price:	\$520,000
Number of Jobs:	36,040
Average Salary Per Job:	\$41,809

K-12 Public School Student Enrollment:	12,738
---	---------------

Source: SCAG

LEGISLATIVE DISTRICTS

(See pages 6-9 for details)

32nd Senate District
57th Assembly District
38th Congressional District

CITY COUNCIL



Mayor
Joe Vinatieri



Mayor Pro Tem
Henry Bouchot



Council Member
Fernando Dutra



Council Member
Jessica Martinez



Council Member
Cathy Warner

DID YOU KNOW?



On Feb. 18, 1850, the County of Los Angeles was established.



DECLINE-IN-VALUE

Pursuant to Prop. 8, a Decline-in-Value allows for a temporary reduction in a property's assessed value. This occurs when a property's current market value is lower than the assessed base-year value as of January 1st.

For more information and to find out if you qualify, visit assessor.lacounty.gov.



WE HAVE YOU COVERED

For All Your PPE Needs



We are proven leaders in solving the PPE crisis

- + We have been actively involved globally in the COVID-19 Personal Protection Equipment (PPE) relief effort since the start of the pandemic.
- + We can deliver large PPE orders from 1,000 to 1,000,000 or more to customers ranging from Las Vegas casinos to airlines to government agencies.

OUR PRODUCTS

Trustworthy and Reliable Product Supply

- + FFP2 Professional Respirators
- + N95 Medical Respirators
- + 3-Ply Surgical & Medical Masks
- + Surgical Gowns
- + Gloves
- + Face Shields
- + Medical & Non-Medical Gowns
- + Medical Coveralls
- + Medical Caps
- + Shoe Covers



BRAND YOUR OWN

Deliver Safety and Security with Brand Communications



* These examples are for demonstration purposes only and not endorsed by either Virgin or MGM

"Thank you Blackwater Healthcare for your help getting the masks we so desperately needed. They have made a BIG difference for our team."


UK Government Official



For further information regarding our pricing and products, contact David Knull, Director, Blackwater Healthcare, at 702-624-5557 or david.knull@blackwater-trading.com.
www.blackwater-healthcare.com

**VALLEY VISTA IS PROUD TO PARTNER
WITH COMMUNITIES WHO ARE DEDICATED TO A**

CLEANER ENVIRONMENT



VALLEY VISTA SERVICES **Waste Disposal and Recycling Division**

800-442-6454 • 17445 E. Railroad St., City of Industry, CA 91748



PUSD
Pasadena
Unified School District



ALSO SERVING THE COMMUNITIES OF BASSETT, HACIENDA HEIGHTS, SOUTH SAN JOSE HILLS, VALINDA